APP CRS	Rwy ldg	3538
063°	TDZE	290
	Apt Elev	292

RNAV (GPS) RWY 4
JOSEPH Y RESNICK (N89)

RNP APCH.

T
NA
-6° C

Circling NA southeast of Rwy 4-22. Procedure NA at night. Rwy 4 helicopter visibility reduction below 1 SM NA. Use New York Stewart Intl altimeter setting, when not received, use Poughkeepsie altimeter setting.

MISSED APPROACH: Climbing left turn to 6000 direct MAILS and hold, continue climb-in-hold to 6000.

SWF ASOS	NEW YORK APP CON	UNICOM
124.575	132.75 363.1	122.8 (CTAF) L

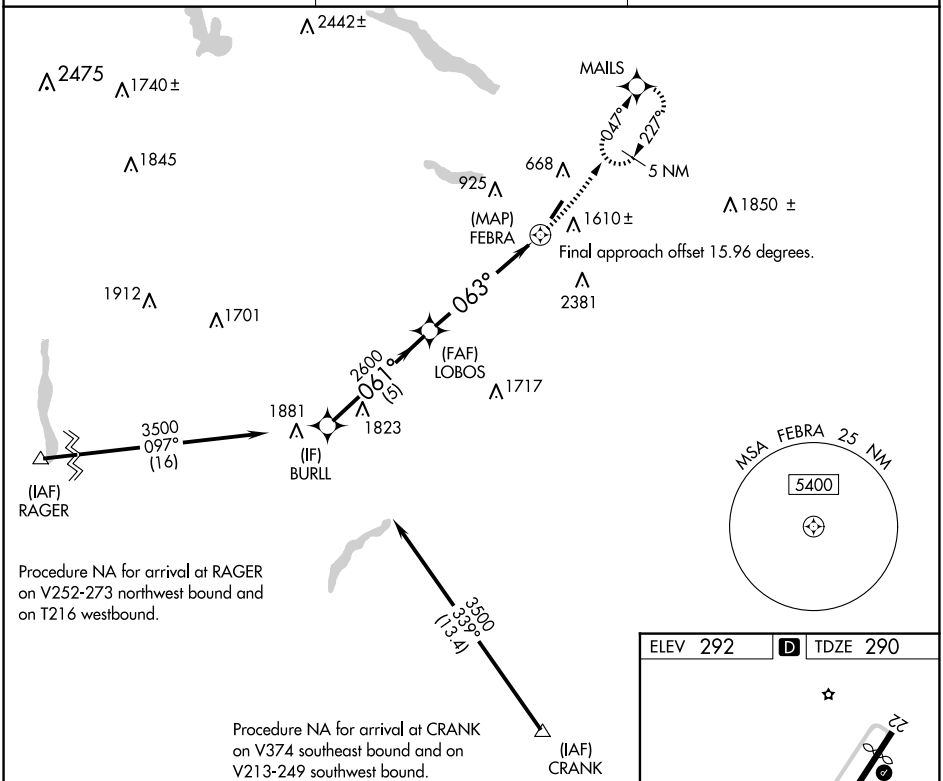

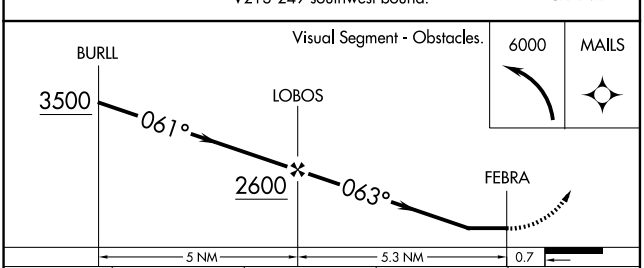

CATEGORY	A	B	C	D
LNAV MDA	2160-1¼ 1870 (1900-1¼)	2160-1½ 1870 (1900-1½)	NA	
C CIRCLING	2160-1¼ 1868 (1900-1¼)	2160-1½ 1868 (1900-1½)	NA	

ELEV 292 D TDZE 290

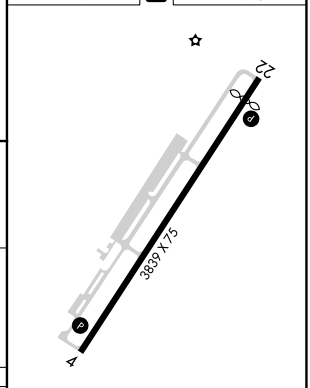

MIRL Rwy 4-22 L
REIL Rwys 4 and 22 L

NE-2, 12 JUN 2025 to 10 JUL 2025
NE-2, 12 JUN 2025 to 10 JUL 2025