WAAS CH 93727 W02A	APP CRS 016°	Rwy ldg 4011 TDZE 1044 Apt Elev 1046

RNAV (GPS) RWY 2
COLDFOOT (CXF) (PACX)

RNP APCH - GPS.

NA
-18°C

Circling NA for Cats B and C west of Rwy 2-20. Rwy 2 helicopter visibility reduction below ¾ SM NA. When local altimeter setting not received, use BTT/PABT altimeter setting. Circling Rwy 20 NA at night.

MISSED APPROACH: Climbing right turn to 6300 direct NEDNE and hold.

AWOS-3P	BTT/PABT ASOS	ANCHORAGE CENTER	FAIRBANKS RADIO	UNICOM
118.0	135.45	124.6 352.0	122.0	122.9

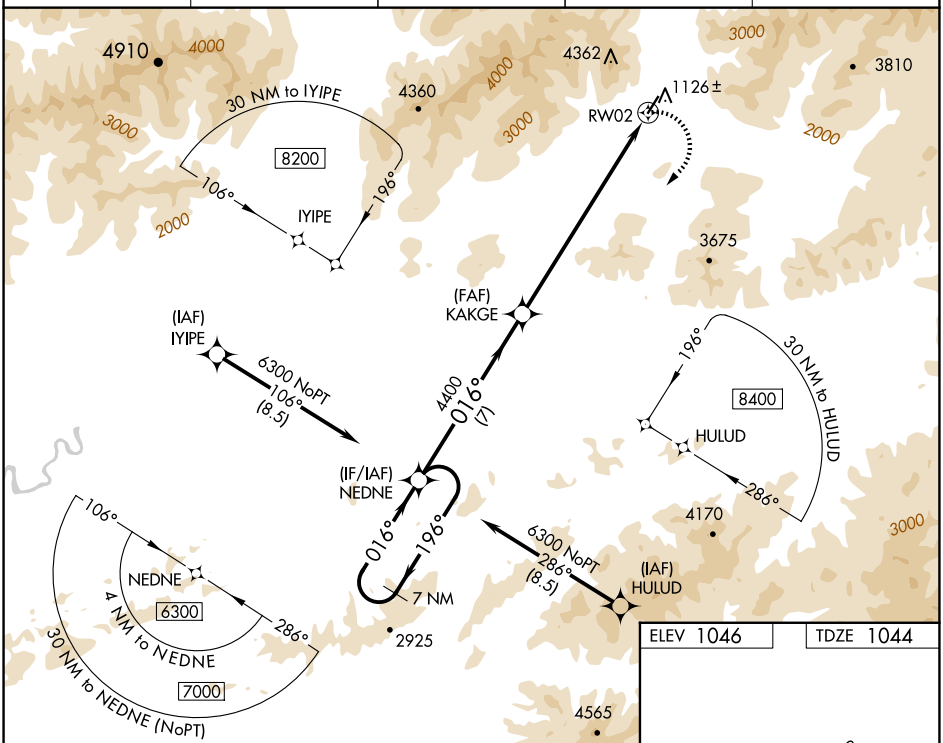

ELEV 1046 TDZE 1044

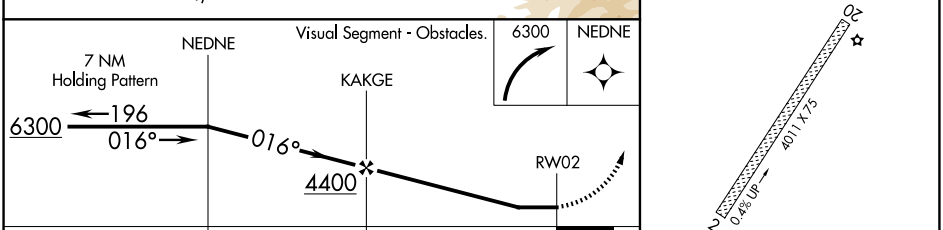

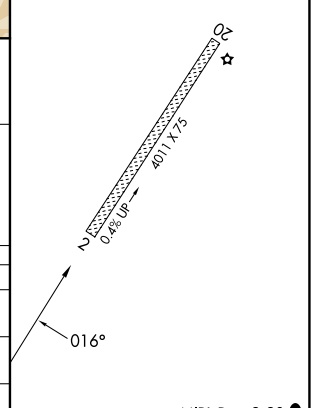

CATEGORY	A	B	C	D
LP MDA	4160-1¼ 3116 (3200-1¼)	4160-1½ 3116 (3200-1½)	4160-3 3116 (3200-3)	NA
LNAV MDA	4340-1¼ 3296 (3300-1¼)	4340-1½ 3296 (3300-1½)	4340-3 3296 (3300-3)	NA
C CIRCLING	4340-1¼ 3294 (3300-1¼)	4340-1½ 3294 (3300-1½)	4340-3 3294 (3300-3)	NA

AK, 12 JUN 2025 to 07 AUG 2025
AK, 12 JUN 2025 to 07 AUG 2025