APP CRS	Rwy ldg	3000
302°	TDZE	18
	Apt Elev	18

RNAV (GPS) RWY 30
KIVALINA (KVL)(PAVL)

RNP APCH - GPS.

VDP NA with Noatak altimeter setting. When local altimeter setting not received, use Noatak altimeter setting and increase all MDAs 340 feet and visibility LNAV Cat C 1 SM, Circling Cat B ¼ SM, and Circling Cat C 1¼ SM.

MISSED APPROACH: Climb to 3000 direct CALGA and hold, continue climb-in-hold to 3000.

ASOS	WTK/PAWN AWOS-3P	ANCHORAGE CENTER	KOTZEBUE RADIO	UNICOM
135.8	135.75	119.2 263.0	122.55	122.8 (CTAF) L

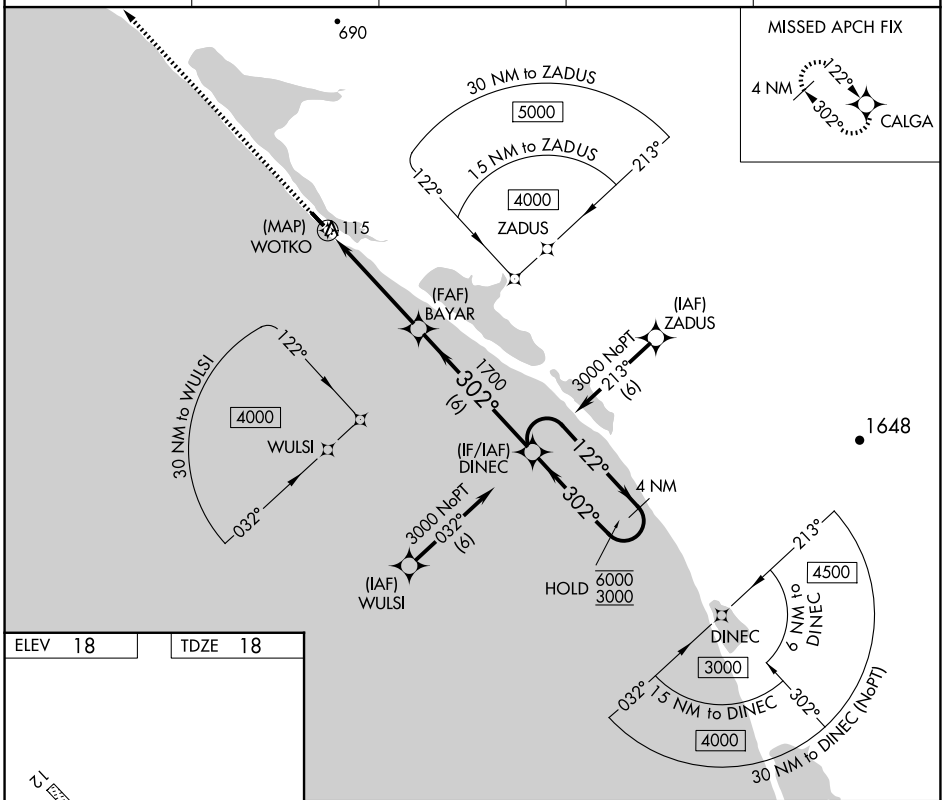

ELEV 18 TDZE 18

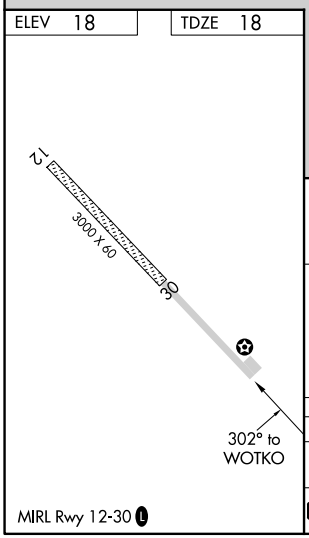

MIRL Rwy 12-30 L

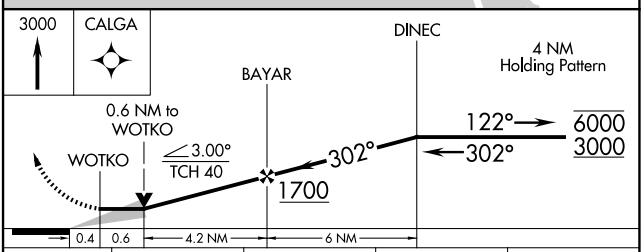

CATEGORY	A	B	C	D
LNAV MDA	380-1 362 (400-1)			NA
C CIRCLING	440-1 422 (500-1)	560-1 542 (600-1)	560-1½ 542 (600-1½)	NA

AK, 12 JUN 2025 to 07 AUG 2025
AK, 12 JUN 2025 to 07 AUG 2025