RNAV (GPS) RWY 35
ALBANY MUNI (T23)

WAAS CH 65935 W35A	APP CRS 353°	Rwy ldg 5000 TDZE 1415 Apt Elev 1415

RNP APCH.

A NA — Rwy 35 helicopter visibility reduction below ¾ SM NA. Baro-VNAV NA. Use Breckenridge altimeter setting.

MISSED APPROACH: Climb to 3500 direct JAMKU and hold.

BKD AWOS-3	ABILENE APP CON	CTAF	
120.175	125.0 338.3	122.9	123.5 L

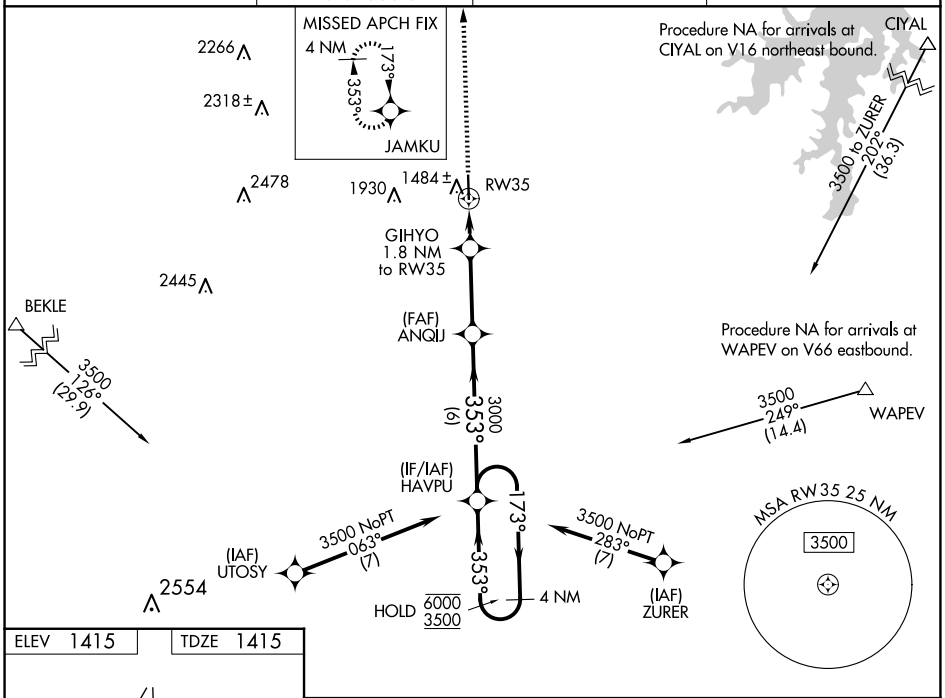

ELEV 1415 TDZE 1415

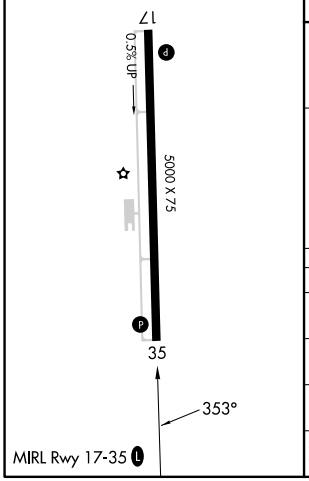

MIRL Rwy 17-35 L

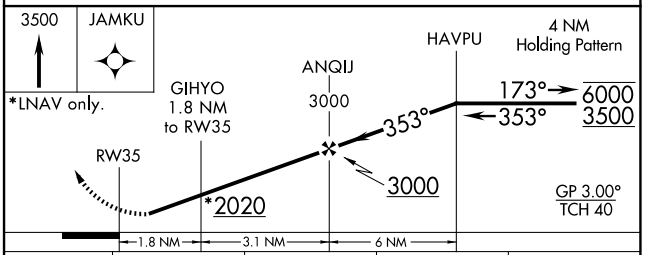

CATEGORY	A	B	C	D
LPV DA	1728-1 313 (400-1)			NA
LNAV/VNAV DA	1728-1 313 (400-1)			NA
LNAV MDA	1800-1 385 (400-1)		1800-1⅛ 385 (400-1⅛)	NA
C CIRCLING	2000-1 585 (600-1)		2360-2¾ 945 (1000-2¾)	NA

SC-2, 12 JUN 2025 to 10 JUL 2025
SC-2, 12 JUN 2025 to 10 JUL 2025