# RNAV (GPS) RWY 19
## SALUDA COUNTY (6J4)

| APP CRS | Rwy Ldg | 3189 |
|---|---|---|
| 195° | TDZE | 539 |
| | Apt Elev | 539 |

NA

DME/DME RNP-0.3 NA. Procedure NA at night. Visibility reduction by helicopters NA. Use Aiken altimeter setting, when not received, use Augusta Rgnl altimeter setting and increase all MDAs 100 feet, increase LNAV Cat C visibility ¼ SM and Circling Cat C visibility ½ SM.

MISSED APPROACH: Climb to 2500 direct FONLU and hold.

| AIK AWOS-3PT | AUGUSTA APP CON ★ | CTAF |
|---|---|---|
| 118.025 | 119.15 | 122.9 L |

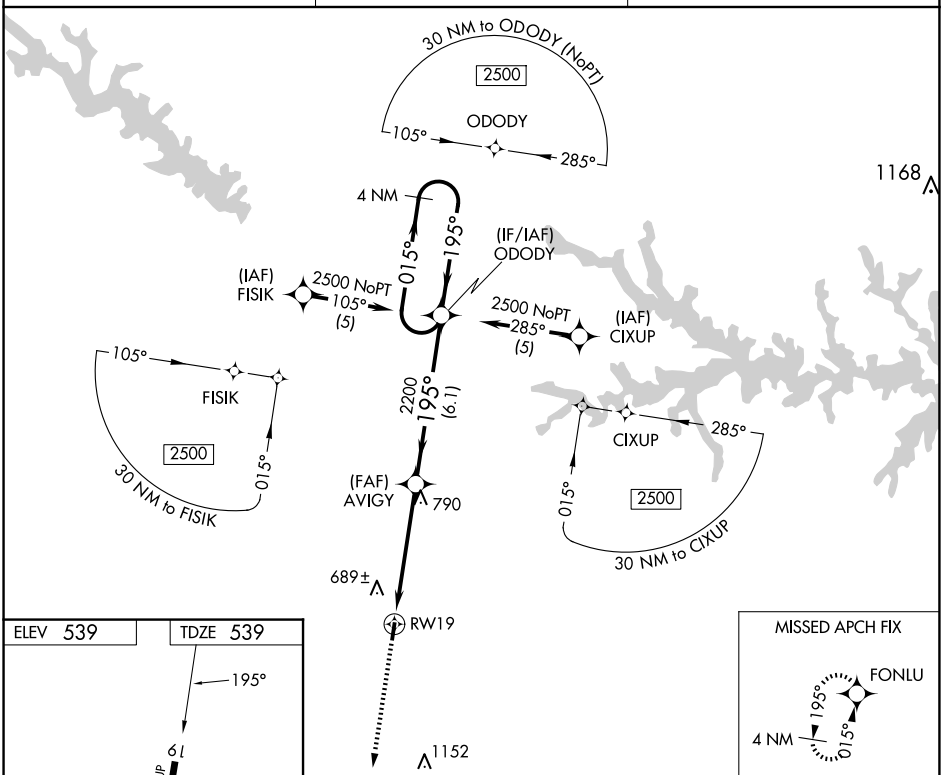


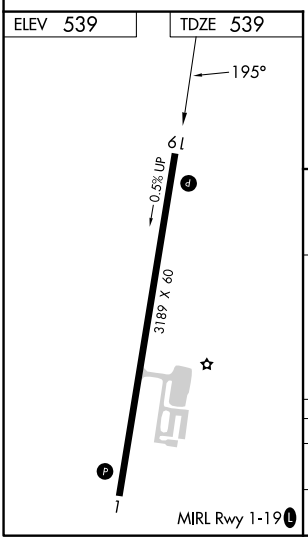


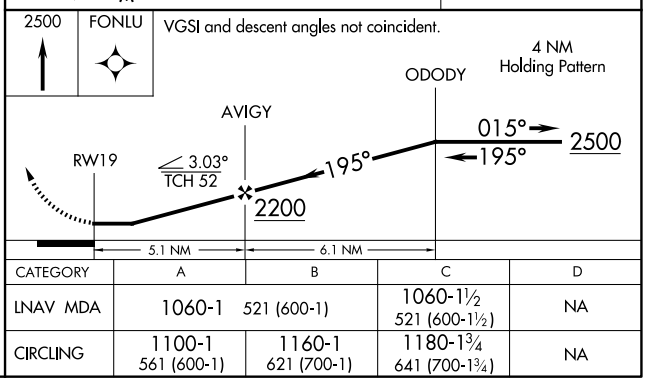


| CATEGORY | A | B | C | D |
|---|---|---|---|---|
| LNAV MDA | 1060-1 521 (600-1) | | 1060-1½ 521 (600-1½) | NA |
| CIRCLING | 1100-1 561 (600-1) | 1160-1 621 (700-1) | 1180-1¾ 641 (700-1¾) | NA |




SE-2, 12 JUN 2025 to 10 JUL 2025