RNAV (GPS) RWY 35

TRIBUNE MUNI (5K2)

WAAS CH 99537 W35A	APP CRS 353°	Rwy ldg 5007 TDZE 3610 Apt Elev 3610

NA

Baro-VNAV NA when using Syracuse altimeter setting. For uncompensated Baro-VNAV systems, LNAV/VNAV NA below -22°C (-7°F) or above 54°C (130°F). DME/DME RNP-0.3 NA. VDP NA with Syracuse altimeter setting. When local altimeter setting not received, use Syracuse altimeter setting and increase all DA 103 feet and all MDA 120 feet, increase LPV/LNAV/VNAV visibility ¼ mile all Cats, and LNAV visibility Cat C ⅜ mile and Circling visibility Cat C ¼ mile.

MISSED APPROACH: Climb to 6000 direct ELOSE and hold.

AWOS-3PT	DENVER CENTER	UNICOM
119.075	133.4 377.175	122.8 (CTAF)

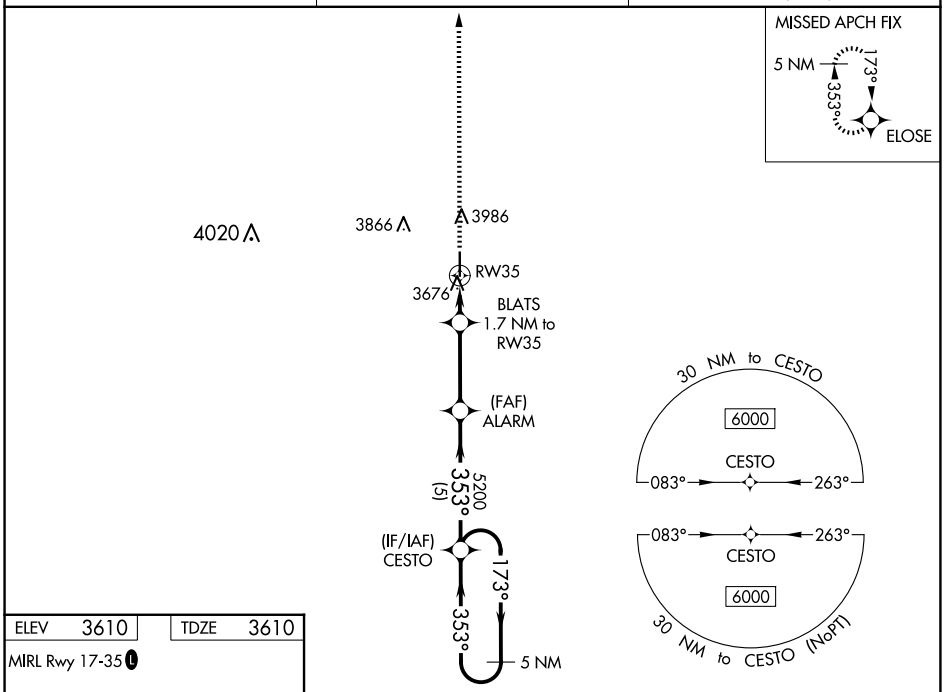

ELEV 3610	TDZE 3610

MIRL Rwy 17-35 L

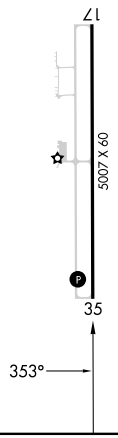

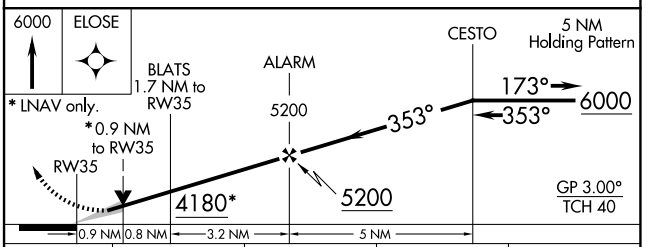

CATEGORY	A	B	C	D
LPV DA	3860-1 250 (300-1)			NA
LNAV/VNAV DA	3860-1 250 (300-1)			NA
LNAV MDA	3940-1 330 (400-1)			NA
C CIRCLING	4300-1 690 (700-1)		4300-2 690 (700-2)	NA

NC-2, 12 JUN 2025 to 10 JUL 2025
NC-2, 12 JUN 2025 to 10 JUL 2025