APP CRS	Rwy ldg	N/A
355°	TDZE	N/A
	Apt Elev	2439

RNAV (GPS)-B
TREGO WAKEENEY (ØH1)

T NA

DME/DME RNP-0.3 NA. Procedure NA at night. Use Hill City altimeter setting; when not received, use Hays altimeter setting and increase all MDA 40 feet and Cat C visibility ¼ mile. Helicopter visibility reduction below 1 SM NA.

MISSED APPROACH: Climb to 6000 direct JUPOB and hold, continue climb-in-hold to 6000.

HLC ASOS	DENVER CENTER	CTAF
118.425	132.7 226.675	122.9

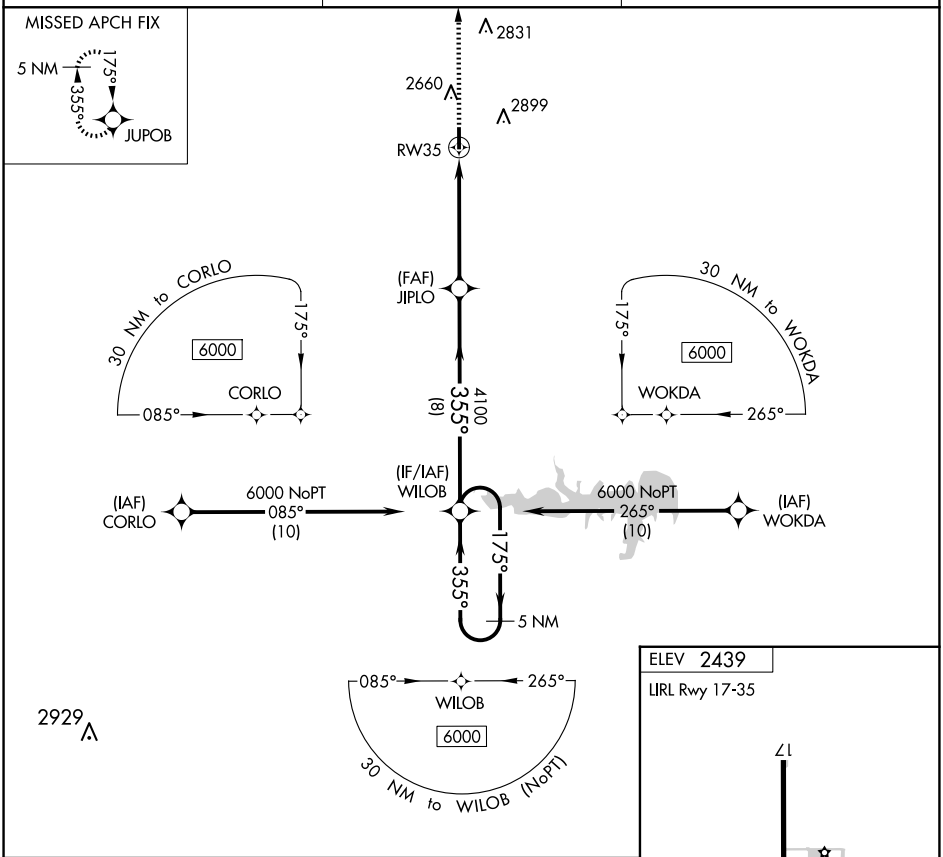

ELEV 2439

LIRL Rwy 17-35

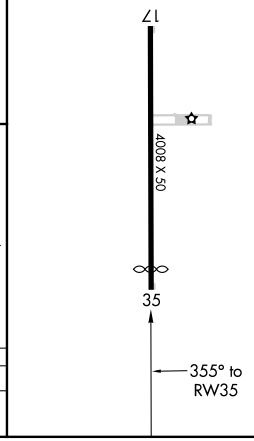

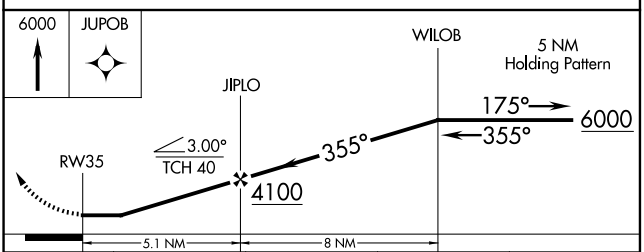

CATEGORY	A	B	C	D
C CIRCLING	3120-1 681 (700-1)	3300-1¼ 861 (900-1¼)	3300-2½ 861 (900-2½)	NA

NC-2, 12 JUN 2025 to 10 JUL 2025
NC-2, 12 JUN 2025 to 10 JUL 2025