# RNAV (GPS) RWY 35

## KASIGLUK (ZØ9) (PFKA)

| APP CRS | Rwy ldg | 3000 |
|---|---|---|
| 354° | TDZE | 48 |
| | Apt Elev | 48 |

T A NA

DME/DME RNP-0.3 NA. Use Nunapitchuk altimeter setting, when not received, use Bethel altimeter setting.

MISSED APPROACH: Climb to 2500 direct ZEREL and hold.

| 16A/PPIT AWOS-3P | BET/PABE ASOS | ANCHORAGE CENTER | CTAF |
|---|---|---|---|
| 121.55 | 135.45 | 125.2 372.0 | 122.9 L |

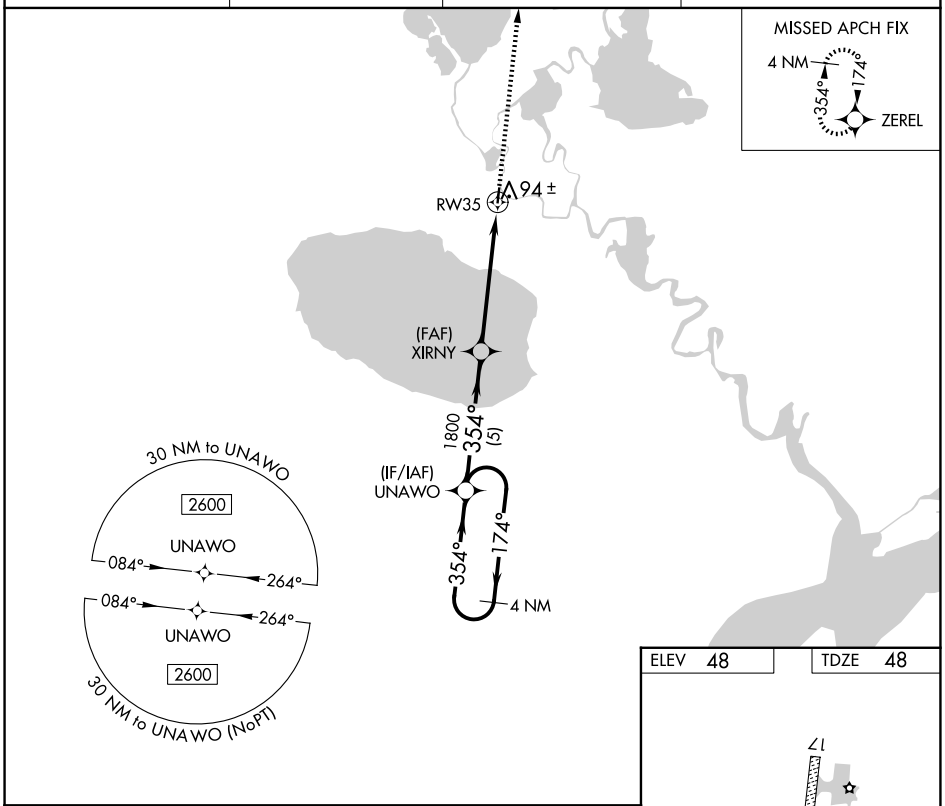


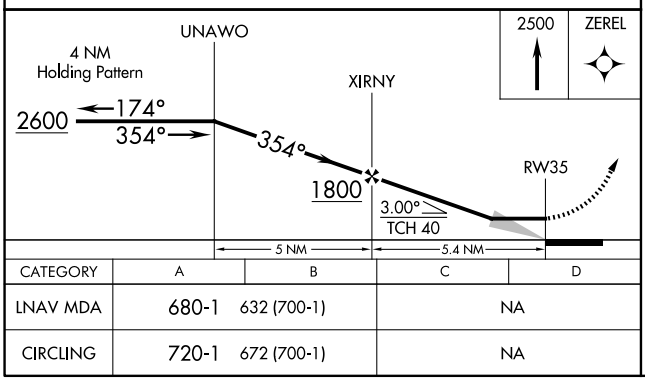


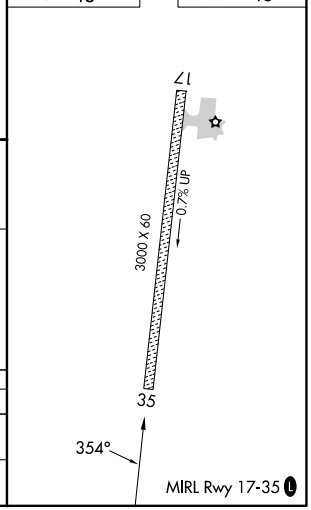


| CATEGORY | A | B | C | D |
|---|---|---|---|---|
| LNAV MDA | 680-1 632 (700-1) | | NA | |
| CIRCLING | 720-1 672 (700-1) | | NA | |

AK, 12 JUN 2025 to 07 AUG 2025

AK, 12 JUN 2025 to 07 AUG 2025