WAAS CH 98719 W35A	APP CRS 352°	Rwy ldg 3776 TDZE 861 Apt Elev 861

RNAV (GPS) RWY 35
MARION (C17)

RNP APCH - GPS.

NA

Baro-VNAV NA. Circling Rwy 17, NA at night. Circling NA for Cat B west of Rwy 17/35. Use The Eastern Iowa altimeter setting; when not received, use Monticello Rgnl altimeter setting: increase LPV DA to 1133; increase LNAV/VNAV DA to 1162; increase all MDAs 40 feet. For uncompensated Baro-VNAV system, LNAV/VNAV NA below -6°C or above 54°C.

MISSED APPROACH: Climb to 2600 direct HENCH and hold.

CID ASOS	CEDAR RAPIDS APP CON ★	UNICOM
124.15	134.05 266.8	122.7 (CTAF) L

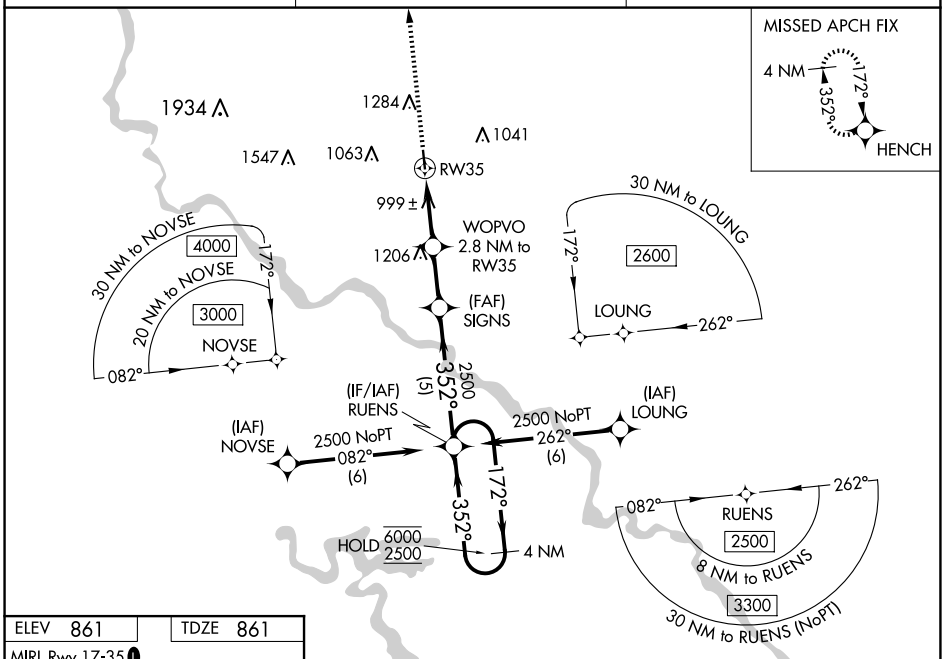

ELEV 861 TDZE 861

MIRL Rwy 17-35 L

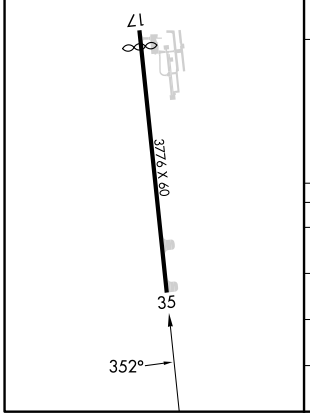

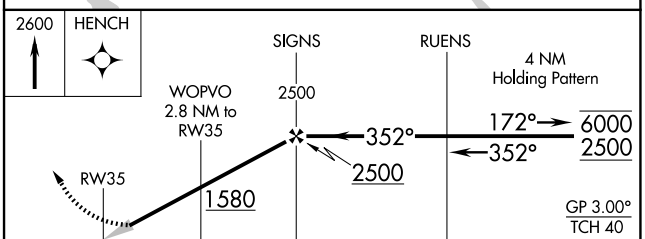

CATEGORY	A	B	C	D
LPV DA	1111-1 250 (300-1)		NA	
LNAV/VNAV DA	1140-1 279 (300-1)		NA	
LNAV MDA	1280-1 419 (500-1)		NA	
CIRCLING	1280-1 419 (500-1)	1340-1 479 (500-1)	NA	

NC-3, 12 JUN 2025 to 10 JUL 2025

NC-3, 12 JUN 2025 to 10 JUL 2025