KEKAHA, KAUAI I, HAWAII

HI-TACAN Z RWY 34

TACAN NBS Chan 73	APCH CRS 345°	Rwy ldg 6002 TDZE 21 Arpt Elev 23	[USN]	BARKING SANDS PMRF (PHBK)

* Circling not authorized E of Rwy 16-34.

MISSED APPROACH: Climbing left turn to 3000 on heading 177° and NBS TACAN R-222 to DIKNY and hold.

ATIS ★	HCF APP	TOWER ★	GND CON ★	UNICOM
128.0	126.5 269.4	126.2 360.2	124.2 340.2	122.8

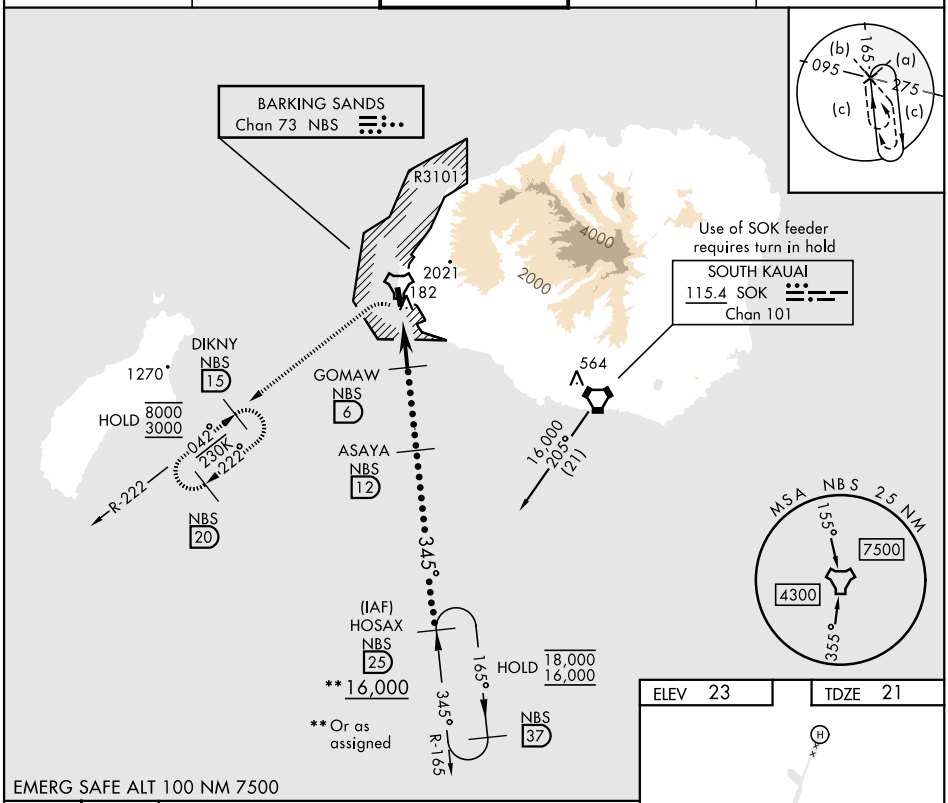

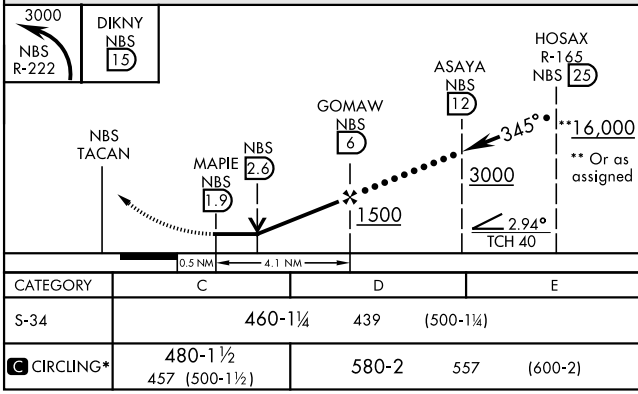

CATEGORY	C	D	E
S-34	460-1¼ 439 (500-1¼)		
C CIRCLING*	480-1½ 457 (500-1½)	580-2 557 (600-2)	

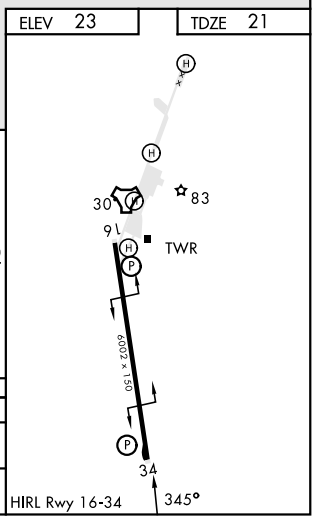

KEKAHA, KAUAI I, HAWAII 22°01′N-159°47′W BARKING SANDS PMRF (PHBK)

Amdt 7 12JUN25

HI-TACAN Z RWY 34

PAC, 12 JUN 2025 to 07 AUG 2025