| APP CRS | Rwy ldg | 5086 |
|---|---|---|
| 175° | TDZE | 3176 |
| | Apt Elev | 3176 |

# RNAV (GPS) RWY 17
## LUBBOCK EXEC AIRPARK (F82)

RNP APCH - GPS.

Use LBB altimeter setting.
NA Rwy 17 helicopter visibility reduction below1 SM NA.
Circling NA east of Rwy 17-35.

MISSED APPROACH: Climbing left turn to 5000 direct FUSEE and hold.

| LBB ASOS | LUBBOCK APP CON | UNICOM |
|---|---|---|
| 125.3 270.275 | 119.2 351.8 | 122.8 (CTAF) |

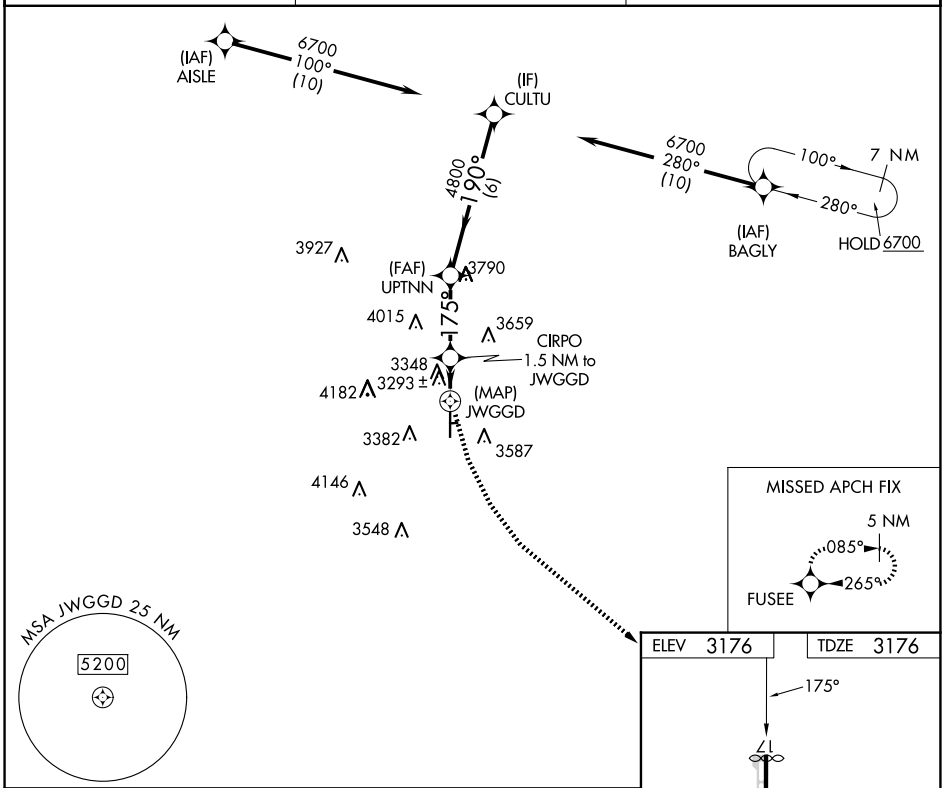


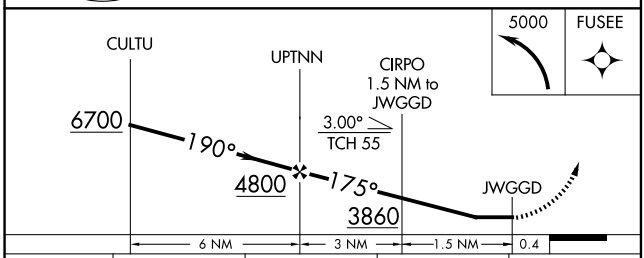


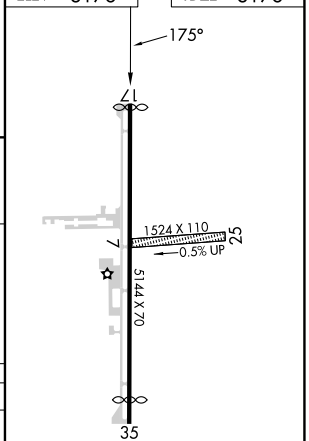


| CATEGORY | A | B | C | D |
|---|---|---|---|---|
| LNAV MDA | 3640-1 464 (500-1) | | 3640-1⅜ 464 (500-1⅜) | NA |
| CIRCLING | 3700-1 524 (600-1) | 3740-1 564 (600-1) | 4580-3 1404 (1500-3) | NA |

HIRL Rwys 17-35

SC-2, 12 JUN 2025 to 10 JUL 2025

SC-2, 12 JUN 2025 to 10 JUL 2025