WAAS CH 90245 W04A	APP CRS 045°	Rwy Ldg 4098 TDZE 1425 Apt Elev 1425

RNAV (GPS) RWY 4
ALEXANDRIA RGNL/CHANDLER FLD (AXN)

RNP APCH - GPS.

Rwy 4 helicopter visibility reduction below ¾ SM NA.
For uncompensated Baro-VNAV systems, LNAV/VNAV NA below -22°C or above 54°C.

MISSED APPROACH: Climb to 3000 direct KILVE and hold.

ASOS	MINNEAPOLIS CENTER	UNICOM
118.375	126.1 269.2	123.0 (CTAF) L

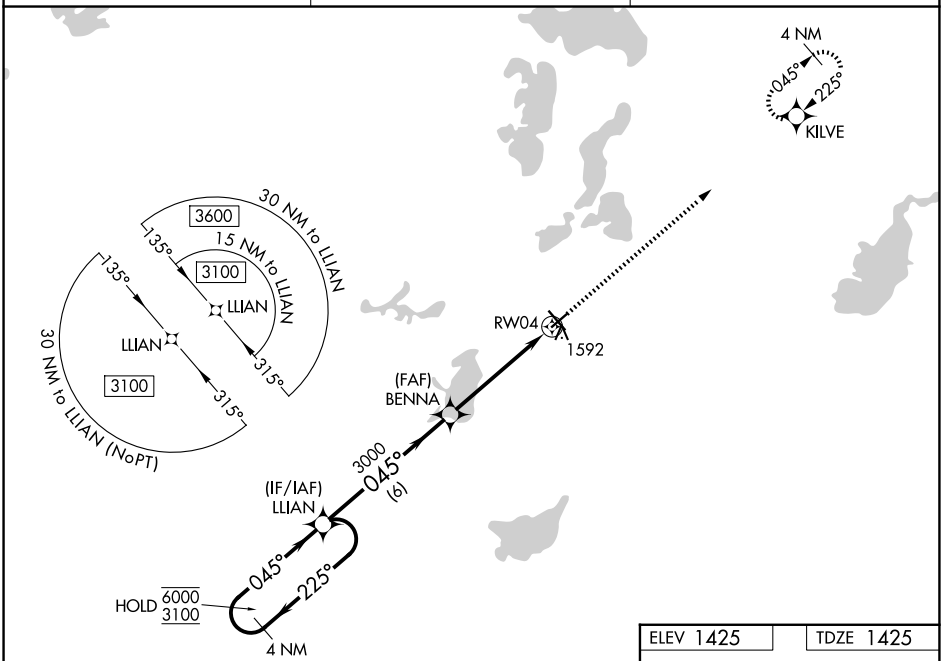

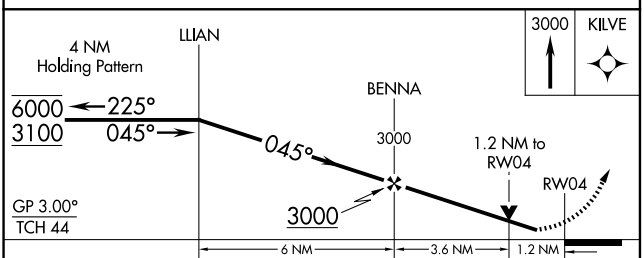

CATEGORY	A	B	C	D
LPV DA	1675-1 250 (300-1)			
LNAV/VNAV DA	1826-1⅛ 401 (500-1⅛)			
LNAV MDA	1860-1 435 (500-1)		1860-1¼ 435 (500-1¼)	
CIRCLING	1900-1 475 (500-1)		1940-1½ 515 (600-1½)	2000-2 575 (600-2)

ELEV 1425 TDZE 1425

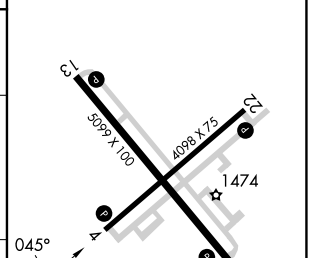

REIL Rwys 4, 13, and 22 L
MIRL Rwys 4-22 and 13-31 L

NC-1, 04 SEP 2025 to 02 OCT 2025

NC-1, 04 SEP 2025 to 02 OCT 2025