ILS or LOC RWY 35
AUGUSTA RGNL AT BUSH FLD (AGS)

LOC I-AGS	APP CRS	Rwy Ldg	8001
110.5	352°	TDZE	137
		Apt Elev	146

When local altitude setting not received, use Daniel Fld altimeter setting and increase S-ILS 35 DA to 392; increase all MDAs 60 feet and S-LOC 35 and Circling Cats C and D visibility ¼ SM. Autopilot coupled approach NA below 940.

MALSR

MISSED APPROACH: Climb to 600 then climbing left turn to 2100 direct IRQ VORTAC and hold.

ATIS	AUGUSTA APP CON ★	AUGUSTA TOWER ★	GND CON	CLNC DEL	UNICOM
132.75	126.8 270.3	118.7 (CTAF) L 239.3	121.9 348.6	118.65	122.95

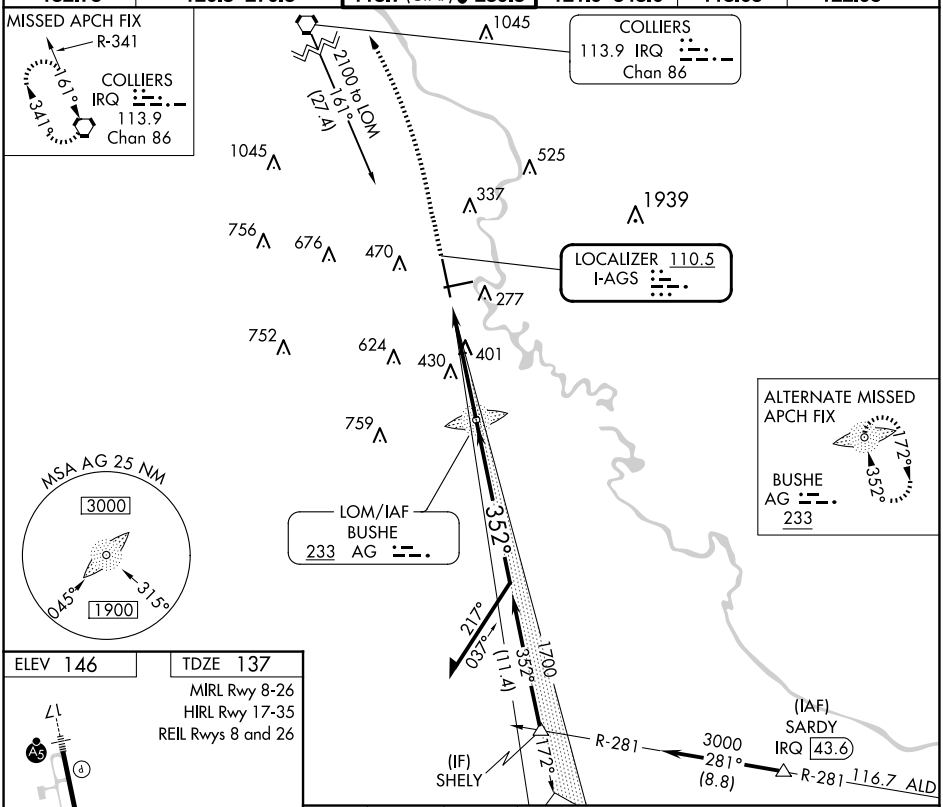

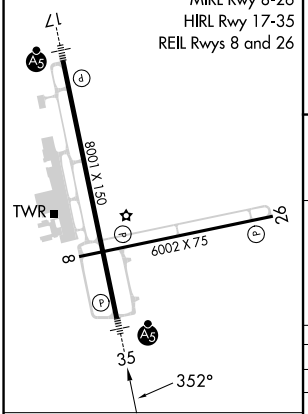

FAF to MAP 4.5 NM					
Knots	60	90	120	150	180
Min:Sec	4:30	3:00	2:15	1:48	1:30

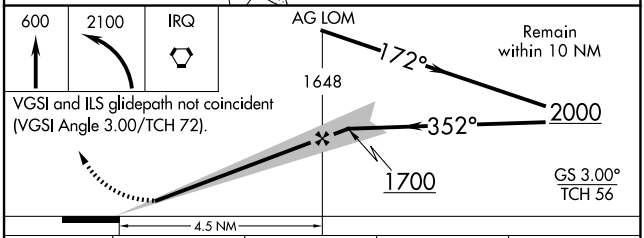

VGSI and ILS glidepath not coincident (VGSI Angle 3.00/TCH 72).

CATEGORY	A	B	C	D
S-ILS 35	337/24 200 (200-½)			
S-LOC 35	660/24 523 (600-½)		660/55 523 (600-1)	
C CIRCLING	780-1 634 (700-1)		780-1¾ 634 (700-1¾)	940-2½ 794 (800-2½)