APP CRS	Rwy ldg	3407
108°	TDZE	422
	Apt Elev	422

RNAV (GPS) Y RWY 11
DANIEL FLD (DNL)

DME/DME RNP-0.3 NA. Procedure NA at night. When local altimeter setting not received, use Augusta Rgnl at Bush Fld altimeter setting and increase all MDA 60 feet and increase LNAV Cat C and D visibility ¼ SM. Rwy 11 helicopter visibility reduction below 1 SM NA.

MISSED APPROACH: Climb to 1400 then climbing left turn to 2100 direct JODVU and hold.

ASOS	AUGUSTA APP CON ★	UNICOM
135.275	126.8 270.3	123.05 (CTAF) L

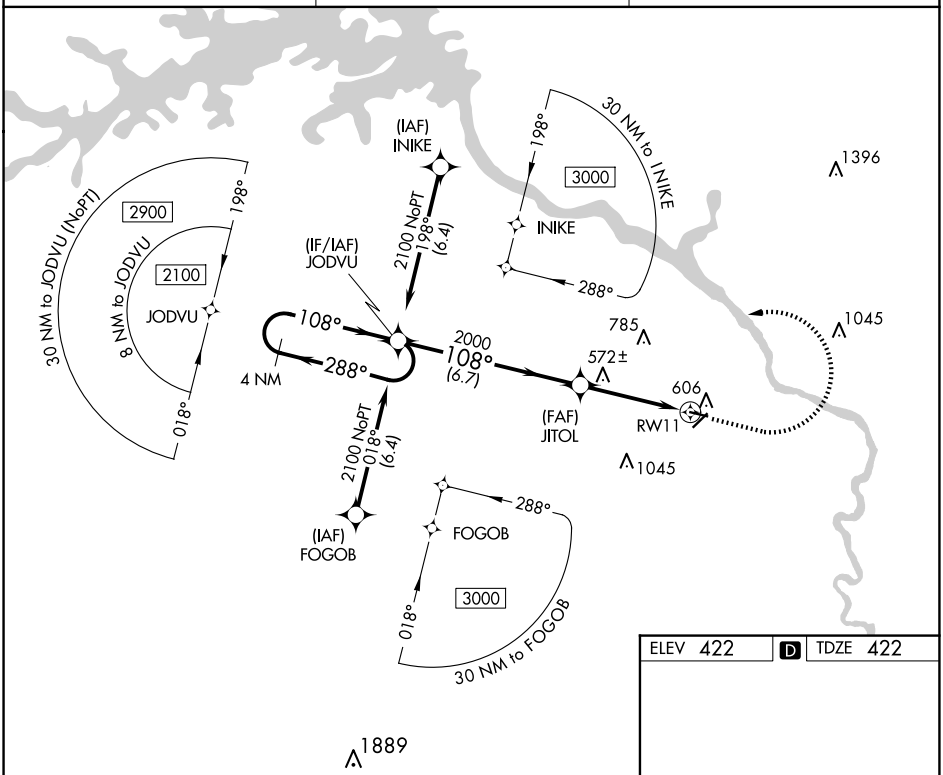

SE-4, 04 SEP 2025 to 02 OCT 2025

SE-4, 04 SEP 2025 to 02 OCT 2025

4 NM
Holding Pattern

Visual Segment - Obstacles.

1400	2100	JODVU

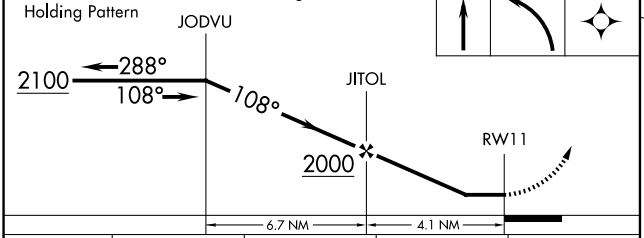

CATEGORY	A	B	C	D
LNAV MDA	840-1	418 (500-1)	840-1⅛	418 (500-1⅛)
C CIRCLING	920-1	498 (500-1)	1400-3	978 (1000-3)

ELEV 422 D TDZE 422

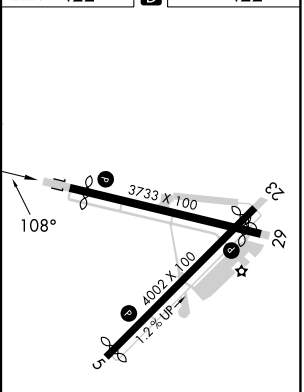

REIL Rwys 5, 11 and 23 L
MIRL Rwys 5-23 and 11-29 L