WAAS CH 65843 W31A	APP CRS 312°	Rwy ldg 7399 TDZE 20 Apt Elev 22

RNAV (GPS) RWY 31
BROWNSVILLE/SOUTH PADRE ISLAND INTL (BRO)

RNP APCH - GPS.

Rwy 31 helicopter visibility reduction below ¾ SM NA. Circling Rwy 18 NA at night. For uncompensated Baro-VNAV systems, LNAV/VNAV NA below 1° C or above 54° C.

MISSED APPROACH: Climb to 2000 direct FIRTA and hold.

ATIS	VALLEY APP CON	BROWNSVILLE TOWER★	GND CON	UNICOM
128.55	119.5 257.6	118.9(CTAF)L 239.3	121.9	122.95

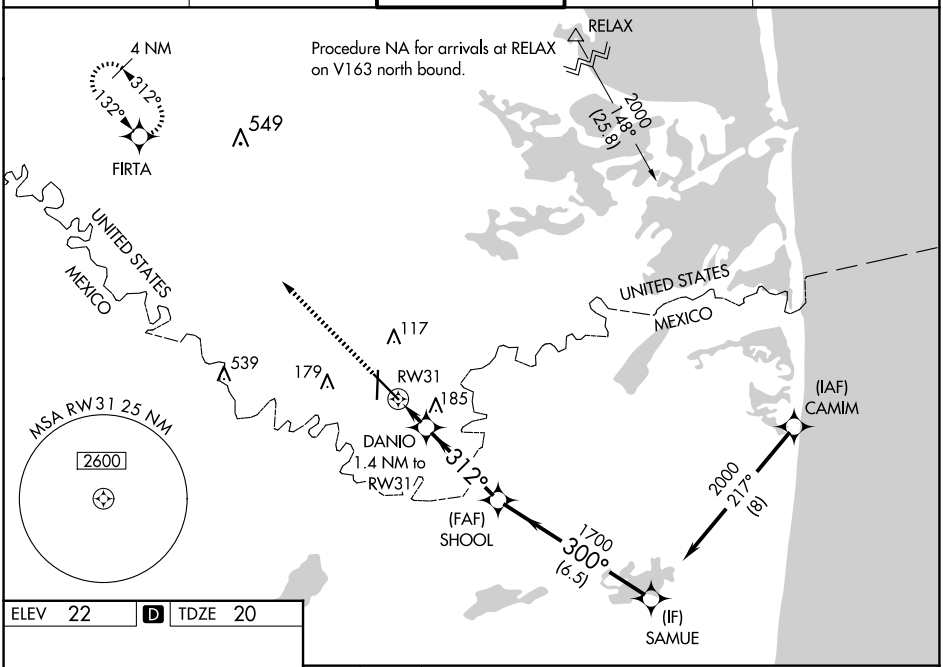

ELEV 22 | D | TDZE 20

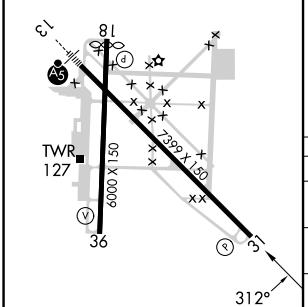

MIRL Rwy 18-36
HIRL Rwy 13-31

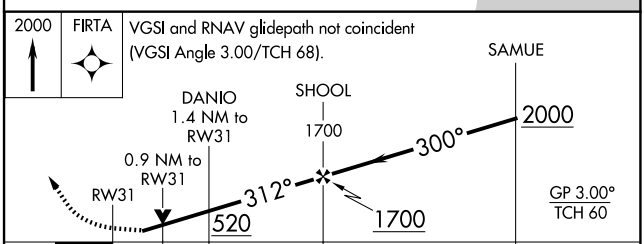

CATEGORY	A	B	C	D
LPV DA	270-¾ 250 (300-¾)			
LNAV/VNAV DA	270-¾ 250 (300-¾)			
LNAV MDA	380-1 360 (400-1)			
C CIRCLING	440-1 418 (500-1)	500-1 478 (500-1)	540-1½ 518 (600-1½)	680-2 658 (700-2)

SC-3, 04 SEP 2025 to 02 OCT 2025