WAAS CH 63012 W21A	APP CRS 212°	Rwy Ldg 10165 TDZE 5330 Apt Elev 5344

RNAV (GPS) RWY 21
CASPER/NATRONA COUNTY INTL (CPR)

T A For uncompensated Baro-VNAV systems, LNAV/VNAV NA below -25°C (-13°F) or above 38°C (100°F). DME/DME RNP-0.3 NA.

MISSED APPROACH: Climb to 8100 direct NASOE and right turn via track 302° to FERBI and via track 060° to DDY VOR/DME and hold.

ATIS	CASPER APP CON ★	CASPER TOWER ★	GND CON	CLNC DEL	UNICOM
126.15	120.65 354.1	118.3 (CTAF) L 257.8	121.9	121.9 257.8	122.95

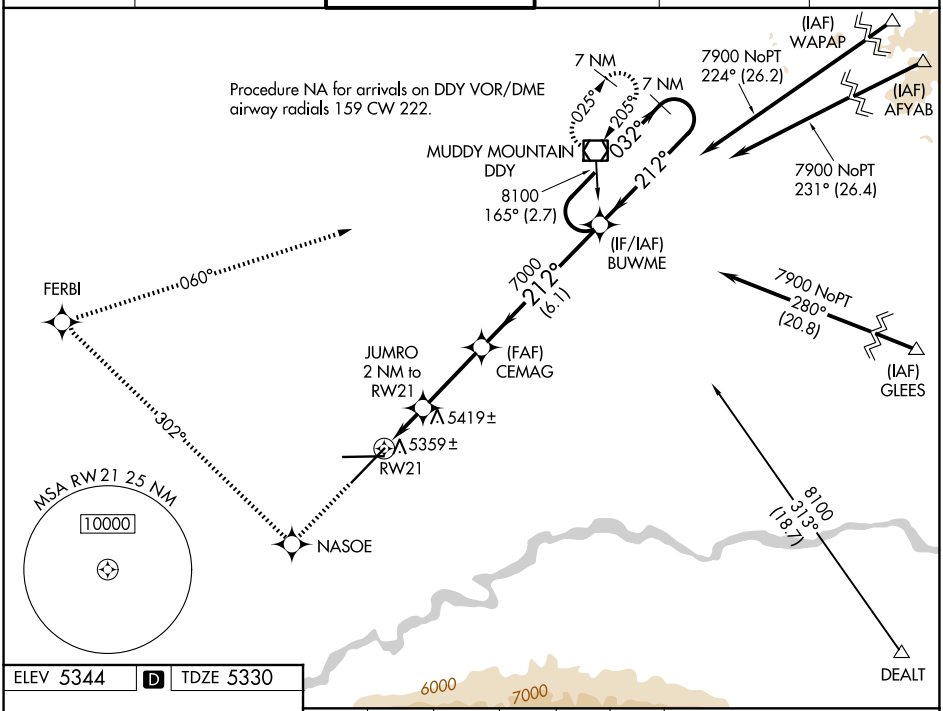

ELEV 5344 D TDZE 5330

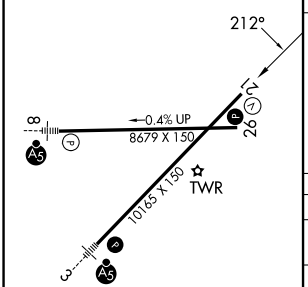

REIL Rwy 21 L
HIRL Rwys 3-21 and 8-26 L

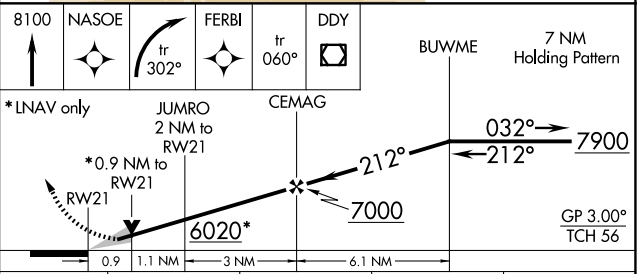

CATEGORY	A	B	C	D
LPV DA	5580-¾ 250 (300-¾)			
LNAV/VNAV DA	5629-1 299 (300-1)			
LNAV MDA	5680-1 350 (400-1)			5680-1¼ 350 (400-1¼)
CIRCLING	5780-1 436 (500-1)	5800-1 456 (500-1)	5860-1½ 516 (600-1½)	6200-2¾ 856 (900-2¾)

NW-1, 04 SEP 2025 to 02 OCT 2025