| WAAS CH 65847 W13A | APP CRS 138° | Rwy Ldg 6059<br>TDZE 611<br>Apt Elev 620 |
|---|---|---|

# RNAV (GPS) Z RWY 13L
## CHICAGO MIDWAY INTL (MDW)

RNP APCH - GPS.

Rwy 13L helicopter visibility reduction below RVR 4000 NA. For uncompensated Baro-VNAV systems, LNAV/VNAV NA below -21°C or above 54°C.

MISSED APPROACH: Climb to 1100 then climbing right turn to 2600 direct EON VORTAC and hold.

| D-ATIS | CHICAGO APP CON | MIDWAY TOWER | GND CON | CLNC DEL | CPDLC |
|---|---|---|---|---|---|
| 132.75 | 128.2 353.875 | 135.2 269.125 | 118.075 | 124.625 | |

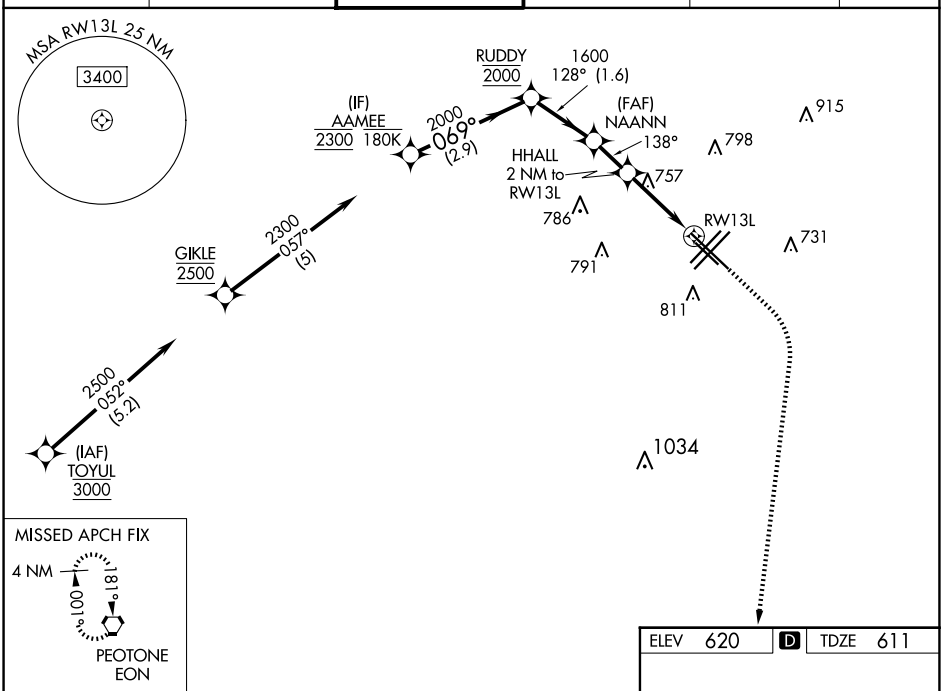


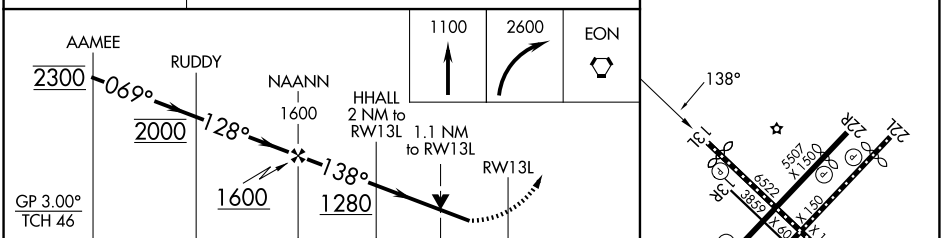


| CATEGORY | A | B | C | D |
|---|---|---|---|---|
| LPV DA | 861/40 250 (300-¾) | | | |
| LNAV\VNAV DA | 1034-1¼ 423 (500-1¼) | | | |
| LNAV MDA | 1020/55 409 (400-1) | | 1020/60 409 (400-1¼) | |
| C CIRCLING | 1120-1 500 (500-1) | | 1340-2 720 (800-2) | 1340-2¼ 720 (800-2¼) |

ELEV 620 D TDZE 611

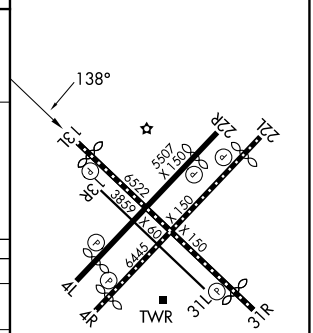


REIL Rwys 4R, 22L and 31R
RLLS Rwys 13L and 31R
HIRL Rwys 4R-22L and 13L-31R
MIRL Rwys 4L-22R and 13R-31L

EC-3, 04 SEP 2025 to 02 OCT 2025

EC-3, 04 SEP 2025 to 02 OCT 2025