WAAS CH 49042 W13A	APP CRS 131°	Rwy ldg 4999 TDZE 193 Apt Elev 193

RNAV (GPS) RWY 13
JIM HAMILTON L B OWENS (CUB)

RNP APCH.

Procedure NA at night. Rwy 13 helicopter visibility reduction below 1 SM NA.

MISSED APPROACH: Climb to 2700 direct SKITR and hold.

ASOS	COLUMBIA APP CON	CLNC DEL	UNICOM
118.675	133.4 285.6	124.4	123.075 (CTAF) L

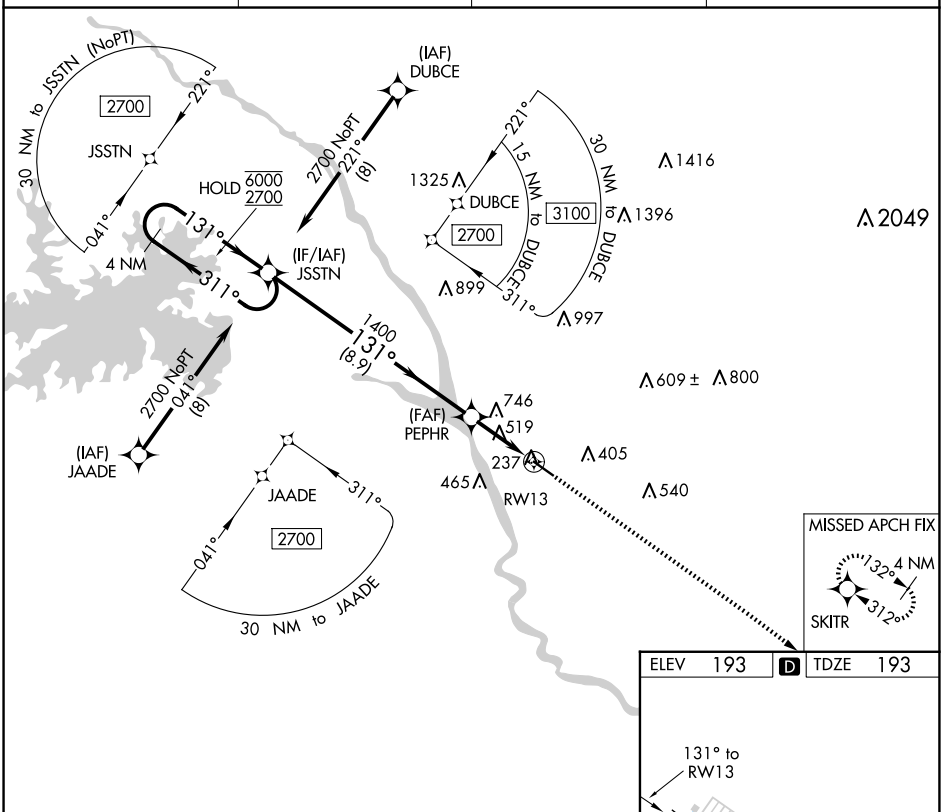

ELEV 193	D	TDZE 193

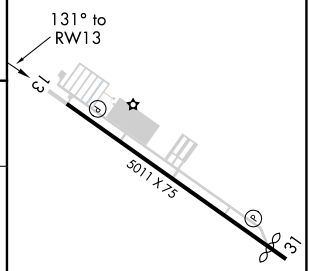

VGSI and descent angles not coincident (VGSI Angle 4.00/TCH 30).

2700 SKITR

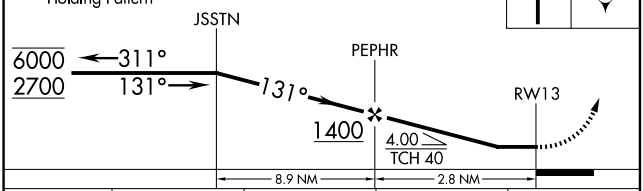

CATEGORY	A	B	C	D
LP MDA	780-1 587 (600-1)		NA	
LNAV MDA	1060-1 867 (900-1)	1060-1¼ 867 (900-1¼)	NA	

REIL Rwys 13 and 31 L
MIRL Rwy 13-31 L

SE-2, 04 SEP 2025 to 02 OCT 2025
SE-2, 04 SEP 2025 to 02 OCT 2025