RNAV (GPS) RWY 31
JIM HAMILTON L B OWENS (CUB)

WAAS CH 42742 W31A	APP CRS 311°	Rwy ldg 4599 TDZE 186 Apt Elev 193

RNP APCH.

Rwy 31 helicopter visibility reduction below ¾ SM NA. For uncompensated Baro-VNAV systems, LNAV/VNAV NA below -6°C or above 54°C.

MISSED APPROACH: Climb to 2700 direct JSSTN and hold.

ASOS	COLUMBIA APP CON	CLNC DEL	UNICOM
118.675	133.4 285.6	124.4	123.075 (CTAF) L

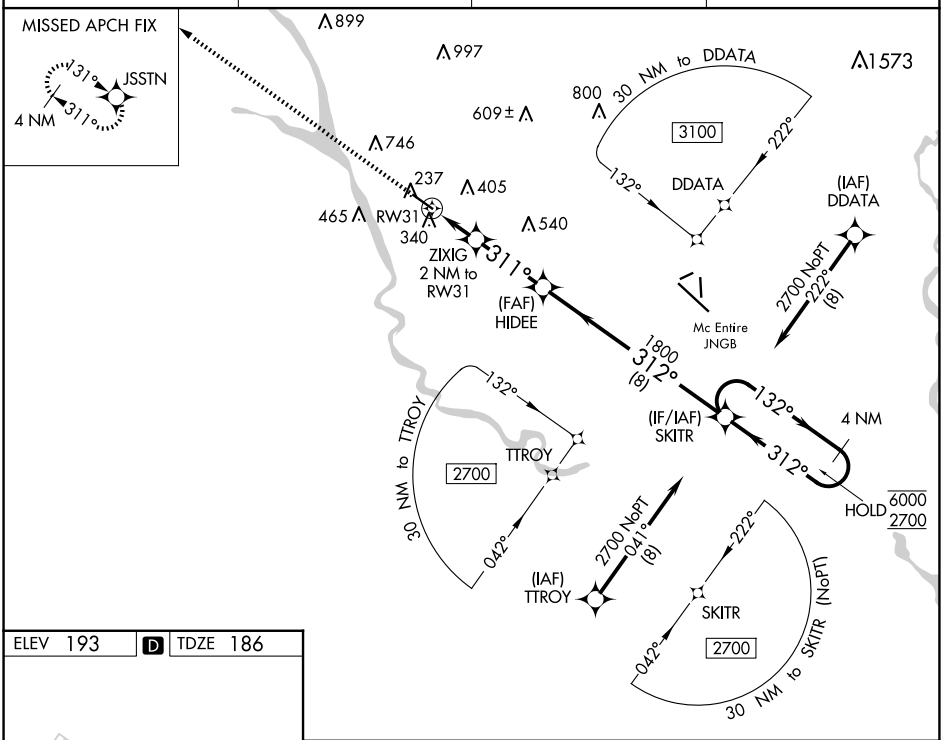

ELEV 193 | D | TDZE 186

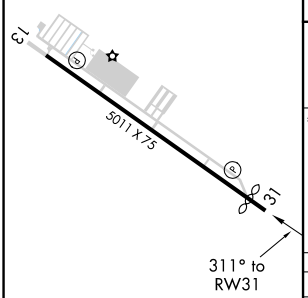

REIL Rwys 13 and 31 L
MIRL Rwy 13-31 L

2700 | JSSTN

*LNAV only.

VGSI and RNAV glidepath not coincident (VGSI Angle 3.00/TCH 20).

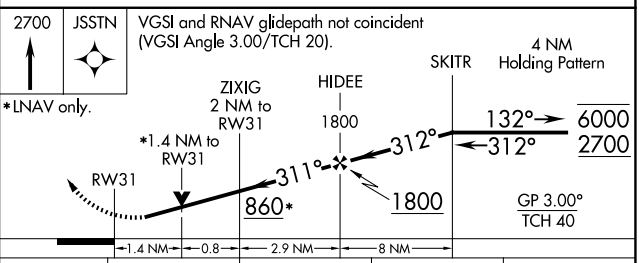

CATEGORY	A	B	C	D
LPV DA	436-¾ 250 (300-¾)			
LNAV/VNAV DA	551-1 365 (400-1)			
LNAV MDA	640-1 454 (500-1)		640-1⅜ 454 (500-1⅜)	

SE-2, 04 SEP 2025 to 02 OCT 2025
SE-2, 04 SEP 2025 to 02 OCT 2025