RNAV (GPS) RWY 36
BEAUREGARD RGNL (DRI)

APP CRS	Rwy ldg	5494
355°	TDZE	197
	Apt Elev	202

Inoperative table does not apply. For uncompensated Baro-VNAV systems, LNAV/VNAV NA below -15°C (5°F) or above 48°C (118°F). DME/DME RNP-0.3 NA. Visibility reduction by helicopters NA. When local altimeter setting not received, use Fort Polk altimeter setting and increase LNAV/LNAV DA to 622 feet and visibility all Cats ¼ SM; increase all MDAs 60 feet and visibility LNAV Cats C/D and Circling Cats C/D ¼ SM.

ODALS

MISSED APPROACH: Climb to 1900 direct LOUDR and hold.

AWOS-3PT	POLK APP CON	UNICOM
118.225	123.7 261.3	122.8 (CTAF) L

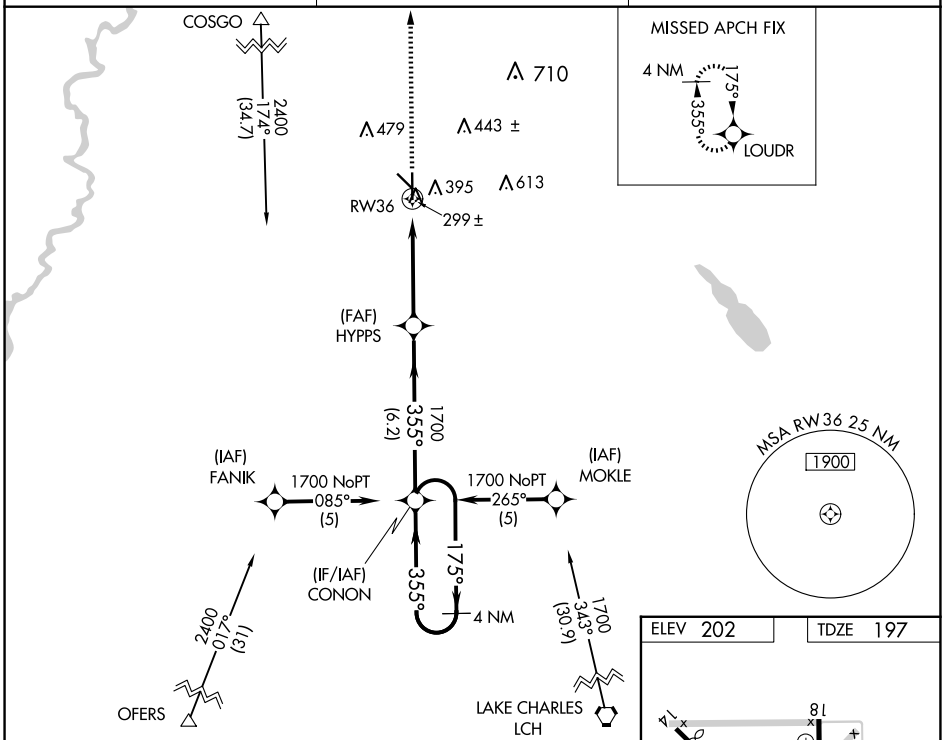

SC-4, 04 SEP 2025 to 02 OCT 2025

SC-4, 04 SEP 2025 to 02 OCT 2025

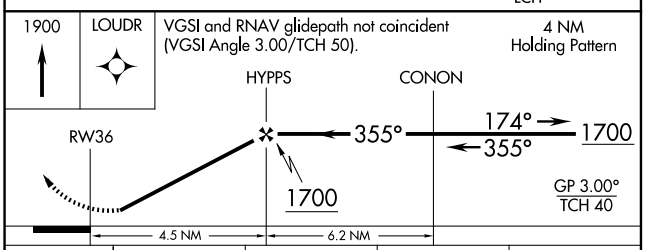

CATEGORY	A	B	C	D
LNAV/VNAV DA	569-1¼ 372 (400-1¼)			
LNAV MDA	660-1 463 (500-1)		660-1¼ 463 (500-1¼)	660-1½ 463 (500-1½)
CIRCLING	720-1 518 (600-1)		780-1½ 578 (600-1½)	1000-2½ 798 (800-2½)

ELEV 202 | TDZE 197

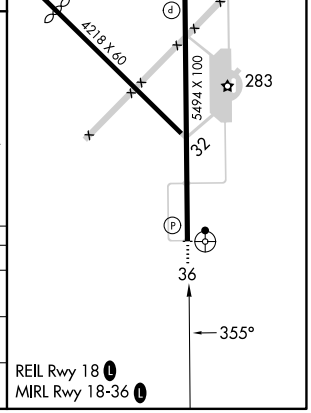

REIL Rwy 18 L
MIRL Rwy 18-36 L