VORTAC DLH	APP CRS	Rwy ldg	5719
112.6	197°	TDZE	1420
Chan 73		Apt Elev	1428

VOR/DME or TACAN RWY 21

DULUTH INTL (DLH)

T Circling NA for Cat E southeast of Rwy 3-27.
A Visibility reduction by helicopters NA.
ASR Rwy 21 Straight-in and Circling minimums NA at night.

MISSED APPROACH: Climb to 3800 direct DLH VORTAC then on DLH VORTAC R-192 to MIZOU/DLH 7 DME and hold.

ATIS	DULUTH APP CON	DULUTH TOWER	GND CON
124.1 270.1	125.45 233.7	118.3 257.8	121.9 348.6

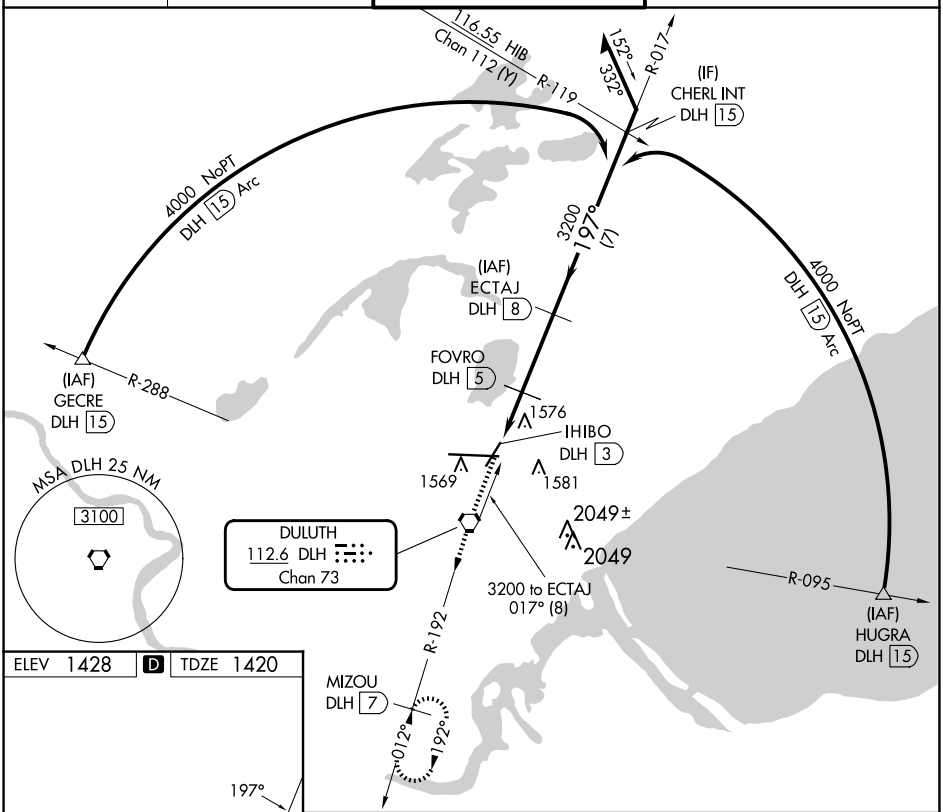

ELEV 1428 D TDZE 1420

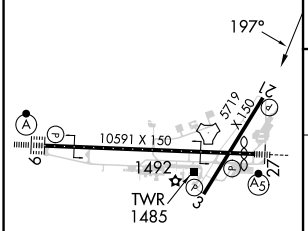

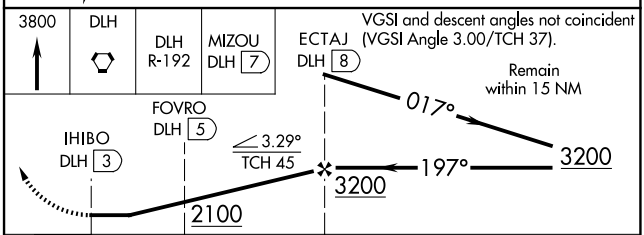

CATEGORY	A	B	C	D	E
S-21	1860-1 440 (500-1)		1860-1⅜ 440 (500-1⅜)		
C CIRCLING	1880-1 452 (500-1)	1900-1 472 (500-1)	1940-1½ 512 (600-1½)	2400-3 972 (1000-3)	

TDZ/CL Rwy 9
REIL Rwys 3 and 21
HIRL Rwys 9-27
MIRL Rwys 3-21

NC-1, 04 SEP 2025 to 02 OCT 2025
NC-1, 04 SEP 2025 to 02 OCT 2025