APP CRS	Rwy Ldg	6418
248°	TDZE	5064
	Apt Elev	5140

RNAV (GPS) RWY 24
ELKO RGNL (EKO)

RNP APCH.

Inop table does not apply to Cats C/D. Circling Rwy 24 NA at night. Rwy 24 helicopter visibility reduction below ¾ SM NA.

-25°C

MALSR

MISSED APPROACH: Climb to 10000 direct SAZTO and hold, continue climb-in-hold to 10000.

ASOS	SALT LAKE CENTER	UNICOM
119.275	132.25 338.35	123.0 (CTAF) L

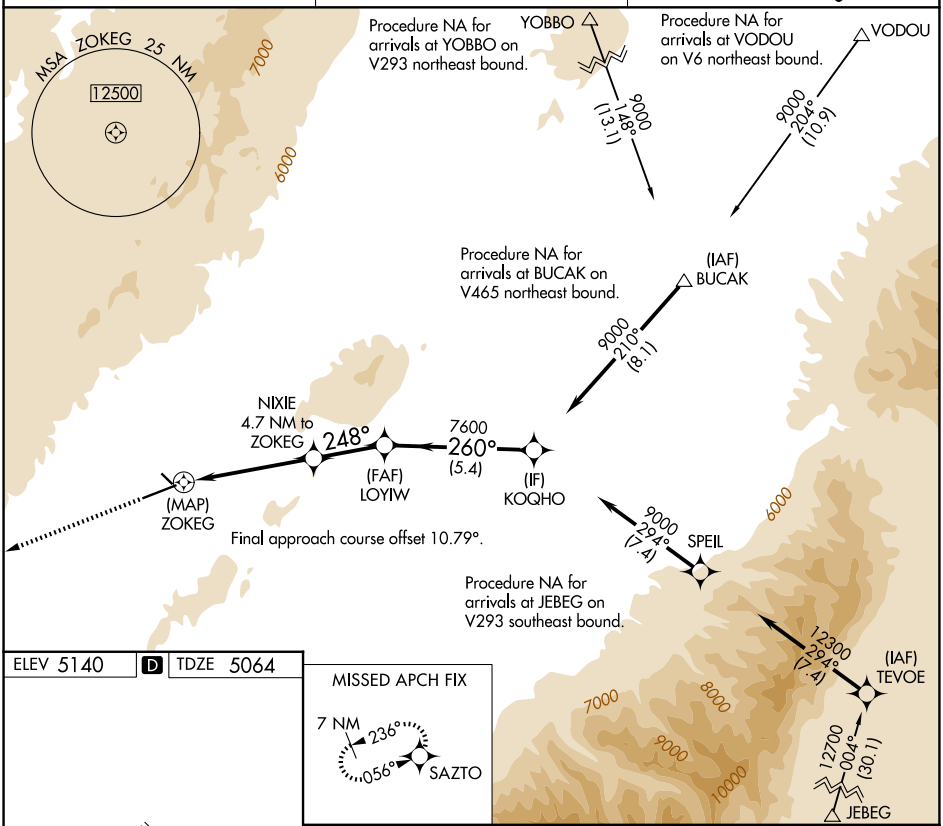

ELEV 5140 D TDZE 5064

MISSED APCH FIX

7 NM 236° 056° SAZTO

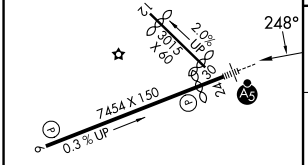

MIRL Rwy 6-24 L

10000 SAZTO

VGSI and descent angles not coincident (VGSI Angle 3.25/TCH 51).

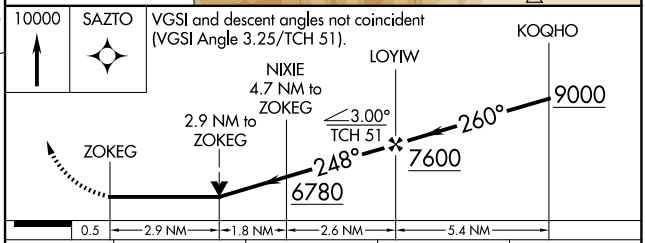

CATEGORY	A	B	C	D
LNAV MDA	6260-¾ 1196 (1200-¾)	6260-1 1196 (1200-1)	6260-3 1196 (1200-3)	
CIRCLING	6260-1¼ 1120 (1200-1¼)	6260-1½ 1120 (1200-1½)	6640-3 1500 (1500-3)	6960-3 1820 (1900-3)

SW-4, 04 SEP 2025 to 02 OCT 2025