| APP CRS | Rwy Ldg | 10502 |
|---|---|---|
| 032° | TDZE | 3680 |
| | Apt Elev | 3680 |

# RNAV (RNP) Z RWY 3
## GREAT FALLS INTL (GTF)

GPS required. For uncompensated Baro-VNAV systems, procedure NA below -22°C or above 40°C. For inoperative ALS increase RNP 0.10 DA visibility all Cats to RVR 4500, increase RNP 0.30 DA visibility all Cats to RVR 6000.

ALSF-2

MISSED APPROACH: Climb to 6200 on track 032° to DEELM and on track 032° to PSHKN and hold.

| ATIS | GREAT FALLS APP CON | GREAT FALLS TOWER | GND CON | CLNC DEL |
|---|---|---|---|---|
| 126.6 269.0 | 128.6 379.175 | 118.7 282.2 | 121.7 348.6 | 121.7 348.6 |

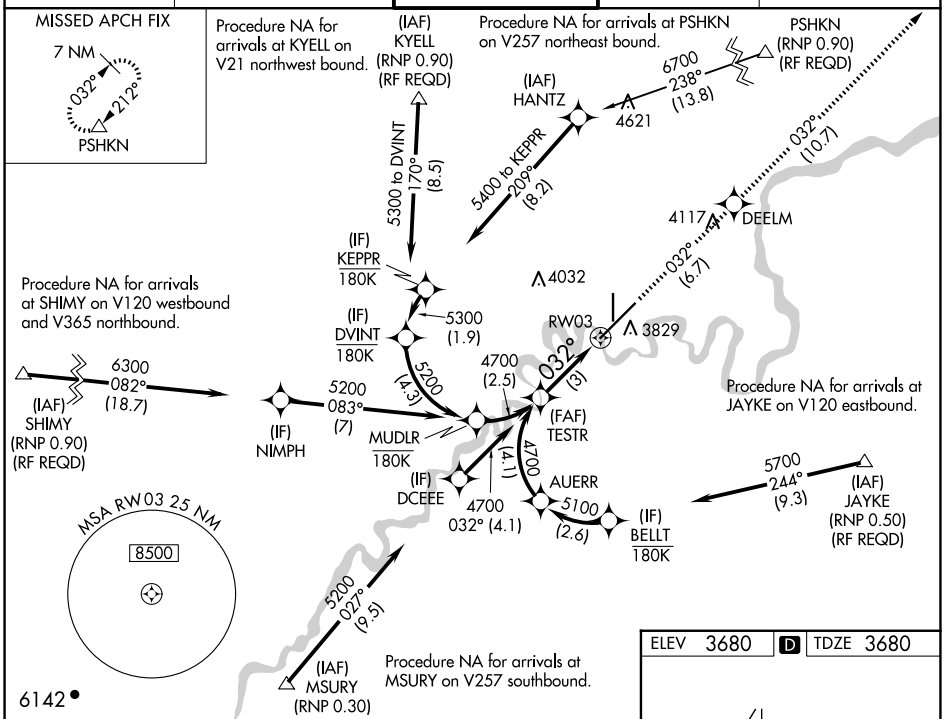


NW-1, 04 SEP 2025 to 02 OCT 2025

See planview for multiple IF locations.

| 6200 | DEELM | tr 032° | PSHKN |
|---|---|---|---|
| tr 032° | | | |

VGSI and RNAV glidepath not coincident (VGSI Angle 3.00/TCH 70).

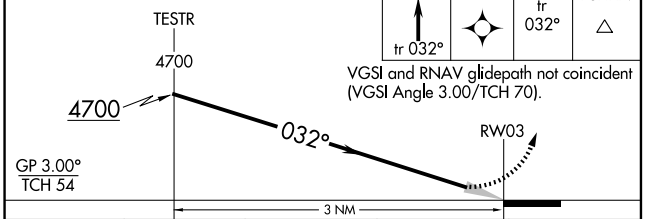


| CATEGORY | A | B | C | D |
|---|---|---|---|---|
| RNP 0.10 DA | 3990/24 | 310 (400-½) | | |
| RNP 0.30 DA | 4079/45 | 399 (400-⅞) | | |

AUTHORIZATION REQUIRED

ELEV 3680 D TDZE 3680

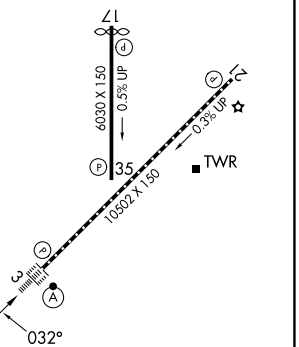


HIRL Rwy 3-21
MIRL Rwy 17-35
REIL Rwy 21
TDZ/CL Rwy 3