LOC I-HUT	APP CRS	Rwy ldg	7003
110.1	314°	TDZE	1520
		Apt Elev	1543

LOC BC RWY 31
HUTCHINSON RGNL (HUT)

Circling to Rwy 22 NA at night.
Rwy 31 helicopter visibility reduction below ¾ SM NA.

MISSED APPROACH: Climb to 2200 then climbing left turn to 3100 direct HUT VOR/DME and hold.

ATIS	WICHITA APP CON	HUTCHINSON TOWER ★	GND CON	UNICOM
124.25	125.5 306.2	118.5 (CTAF) L 363.0	121.9	122.95

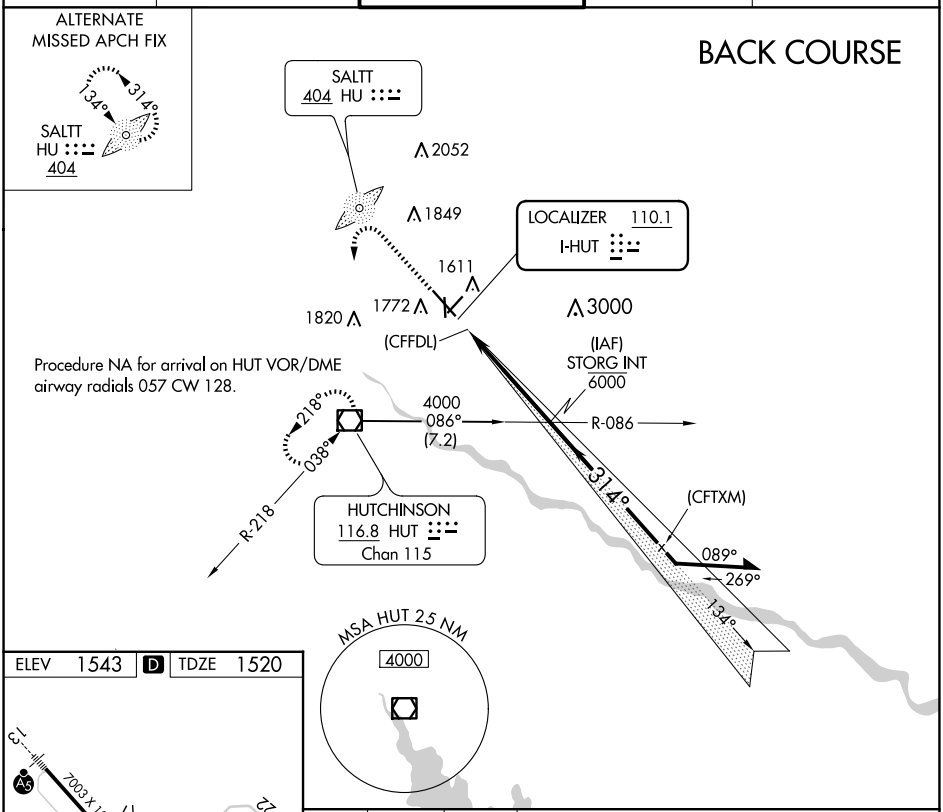

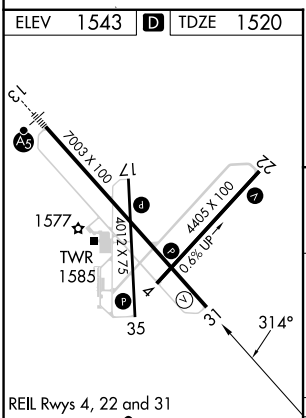

REIL Rwys 4, 22 and 31
HIRL Rwy 13-31 L
MIRL Rwys 4-22 and 17-35 L

FAF to MAP 4.5 NM					
Knots	60	90	120	150	180
Min:Sec	4:30	3:00	2:15	1:48	1:30

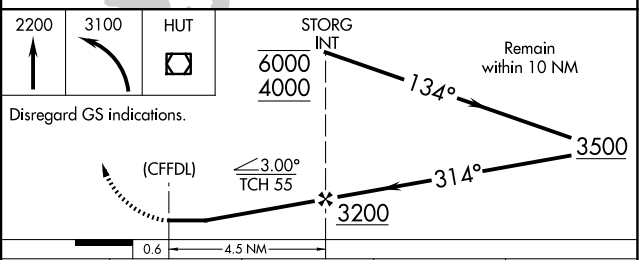

CATEGORY	A	B	C	D
S-LOC 31	1940-1	420 (400-1)	1940-1⅛	420 (400-1⅛)
C CIRCLING	2080-1	537 (600-1)	2200-1¾ 657 (700-1¾)	2720-3 1177 (1200-3)

NC-2, 04 SEP 2025 to 02 OCT 2025
NC-2, 04 SEP 2025 to 02 OCT 2025