ILS or LOC RWY 23L
MC GHEE TYSON (TYS)

LOC/DME I-OXH	APP CRS	Rwy Ldg	8600
110.75	231°	TDZE	965
Chan 44 (Y)		Apt Elev	986

DME or RADAR required.

T
A

MISSED APPROACH: Climb to 2000 then climbing right turn to 4000 on heading 240° and VXV VORTAC R-231 to GROSS INT/VXV 29.1 DME and hold.

ATIS	KNOXVILLE APP CON	KNOXVILLE TOWER	GND CON	CLNC DEL
128.35	123.9 360.8	121.2 257.8	121.9 348.6	121.65

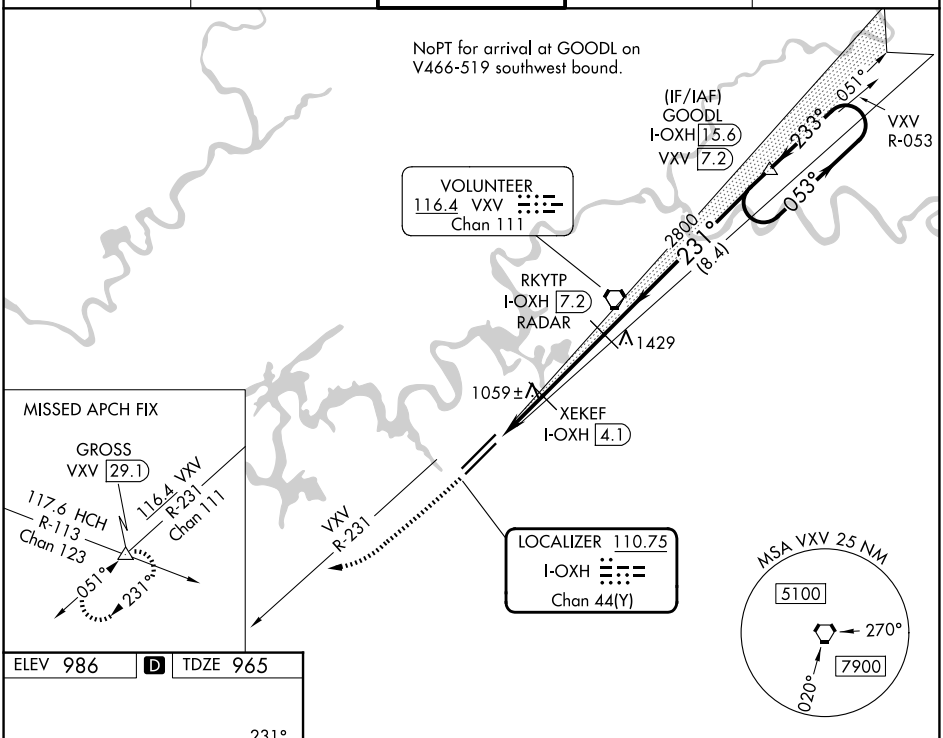

ELEV 986 | D | TDZE 965

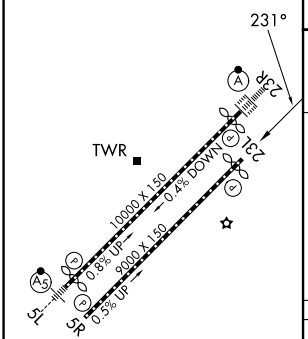

2000	4000 hdg 240°	VXV R-231	GROSS △

Disregard all marker beacon indications.

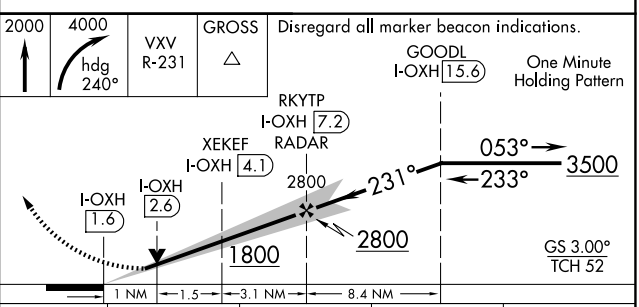

CATEGORY	A	B	C	D
S-ILS 23L	1165/40 200 (200-¾)			
S-LOC 23L	1320/55 355 (400-1)			
CIRCLING	1500-1 514 (600-1)	1620-1 634 (700-1)	1660-2 674 (700-2)	1900-3 914 (1000-3)

HIRL Rwys 5L-23R and 5R-23L
REIL Rwys 5R and 23L
TDZ/CL Rwys 5R and 23R

SE-1, 04 SEP 2025 to 02 OCT 2025

SE-1, 04 SEP 2025 to 02 OCT 2025