WAAS CH 56509 W13A	APP CRS 135°	Rwy ldg 5310 TDZE 656 Apt Elev 656

RNAV (GPS) RWY 13
LA CROSSE RGNL (LSE)

Baro-VNAV NA when using Winona altimeter setting. For uncompensated Baro-VNAV systems, LNAV/VNAV NA below -27° C (-16° F) or above 54° C (130° F). DME/DME RNP-0.3 NA. Helicopter visibility reduction below ¾ SM NA. Circling to Rwy 22 NA at night. When local altimeter setting not received, use Winona altimeter setting and increase DA 53 feet, increase LPV and LNAV/VNAV visibility ¼ mile all Cats, increase all MDA 60 feet, increase LNAV Cats C/D and Circling Cat B visibility ¼ mile.

-22°C

MISSED APPROACH: Climb to 3000 direct COSUT and on track 117° to WEVBA and hold.

ATIS	MINNEAPOLIS CENTER	LA CROSSE TOWER ★	GND CON	UNICOM
124.95	128.6 363.0	118.45 (CTAF) L 251.075	121.8	122.95

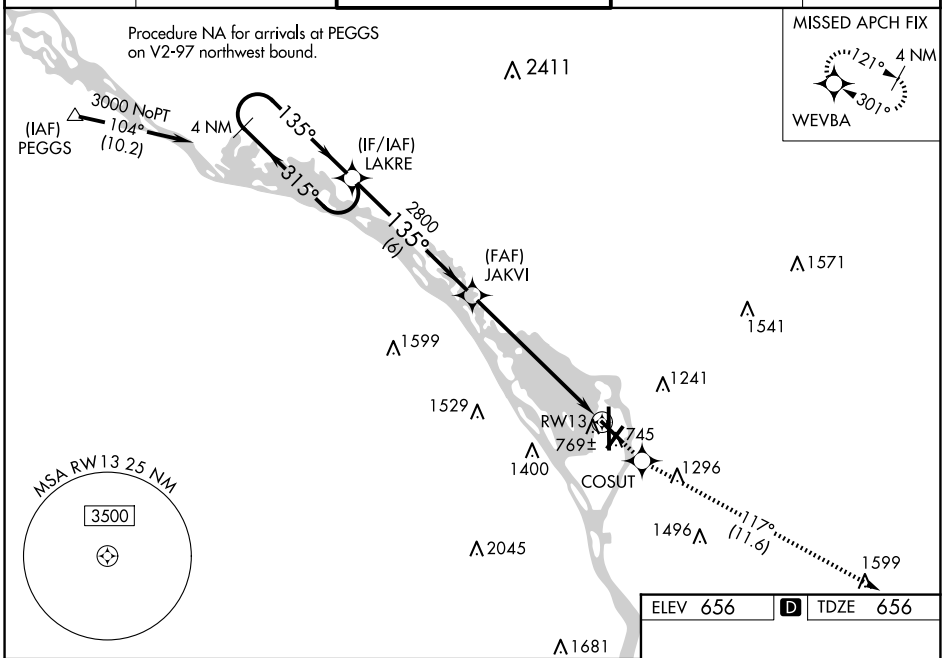

ELEV 656	D	TDZE 656

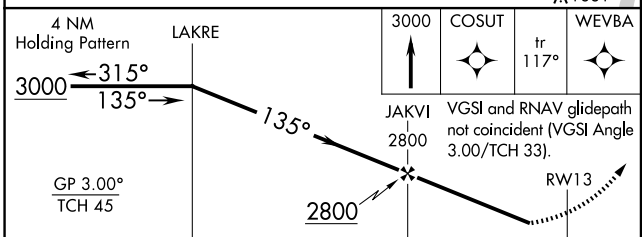

CATEGORY	A	B	C	D
LPV DA	958-1 302 (400-1)			
LNAV/VNAV DA	1020-1¼ 364 (400-1¼)			
LNAV MDA	1140-1 484 (500-1)		1140-1⅜ 484 (500-1⅜)	1140-1½ 484 (500-1½)
C CIRCLING	1140-1 484 (500-1)	1460-1 804 (900-1)	1760-3 1104 (1200-3)	1820-3 1164 (1200-3)

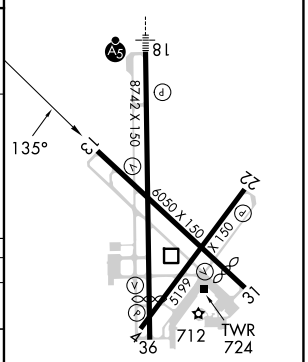

MIRL Rwy 13-31 L
HIRL Rwys 4-22 and 18-36 L
REIL Rwys 13, 31 and 36 L

EC-3, 04 SEP 2025 to 02 OCT 2025