RNAV (GPS) RWY 6
CAPITAL REGION INTL (LAN)

WAAS CH 82118 W06A	APP CRS 058°	Rwy Ldg 5002 TDZE 859 Apt Elev 861

RNP APCH.

Circling Rwy 10L, 28R NA at night. Rwy 6 helicopter visibility reduction below ¾ SM NA.
For uncompensated Baro-VNAV systems, LNAV/VNAV NA below -21°C or above 54°C.

MISSED APPROACH: Climb to 3000 direct FETUM and hold.

ATIS	GREAT LAKES APP CON ★	LANSING TOWER	GND CON	CLNC DEL
119.75	118.65 226.4	119.9 240.9	121.9	123.675

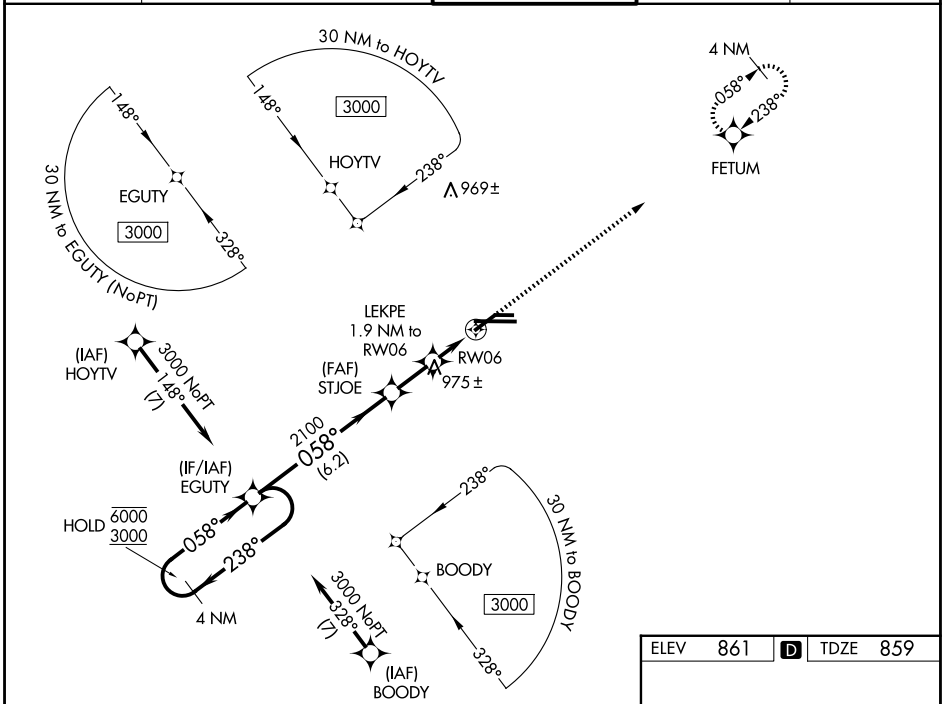

EC-1, 04 SEP 2025 to 02 OCT 2025

EC-1, 04 SEP 2025 to 02 OCT 2025

ELEV 861	D	TDZE 859

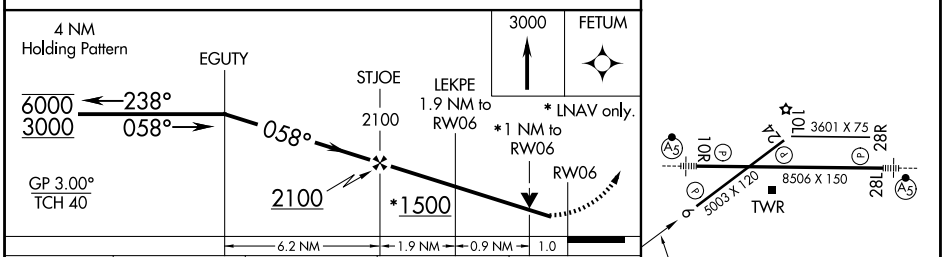

CATEGORY	A	B	C	D
LPV DA	1109-¾ 250 (300-¾)			
LNAV/VNAV DA	1260-1⅛ 401 (400-1⅛)			
LNAV MDA	1220-1 361 (400-1)			
CIRCLING	1320-1 459 (500-1)	1380-1 519 (600-1)	1600-2 739 (800-2)	1760-3 899 (900-3)

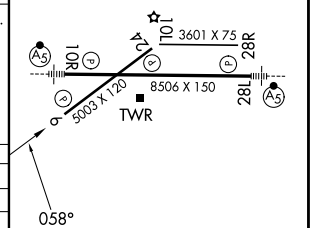

MIRL Rwy 6-24
HIRL Rwy 10R-28L
REIL Rwys 6 and 24