RNAV (RNP) Z RWY 28L
OAKLAND INTL (OAK)

APP CRS	Rwy Ldg	6213
278°	TDZE	9
	Apt Elev	9

RNP AR APCH - GPS. Authorization required.

For uncompensated Baro-VNAV systems, procedure NA below 2°C or above 54°C.

MISSED APPROACH: Climb to 3000 on track 278° to OPLIE and on track 348° to REBAS and hold.

D-ATIS	NORCAL APP CON	OAKLAND TOWER	GND CON	CLNC DEL	CPDLC
133.775	125.35 263.15	118.3 291.65 (Rwys 10L/R-28L/R, 15-33) 127.2 256.9 (Rwy 12-30)	121.9 (Rwys 10L/R-28L/R, 15-33) 121.75 (Rwy 12-30)	121.1	

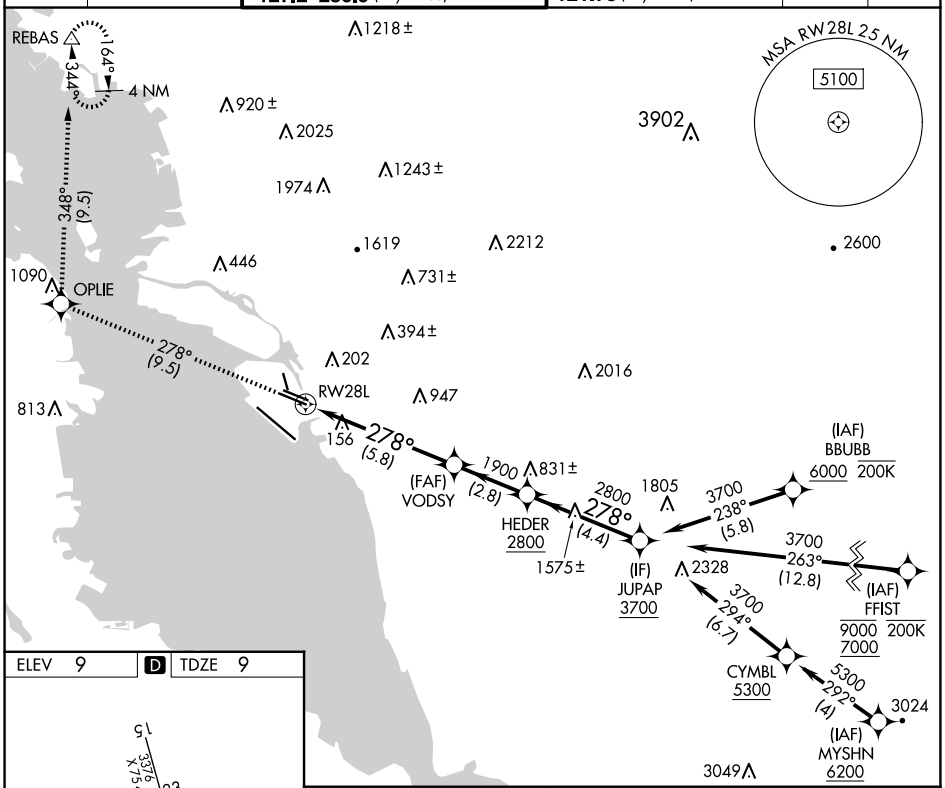

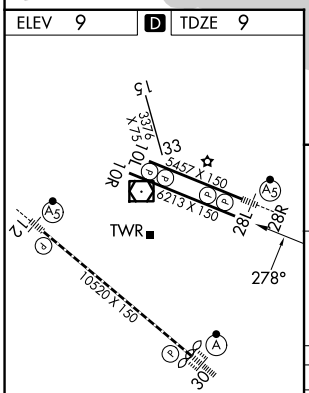

REIL Rwy 10R
TDZ/CL Rwy 30
MIRL Rwy 15-33
HIRL Rwys 12-30, 10L-28R, 10R-28L

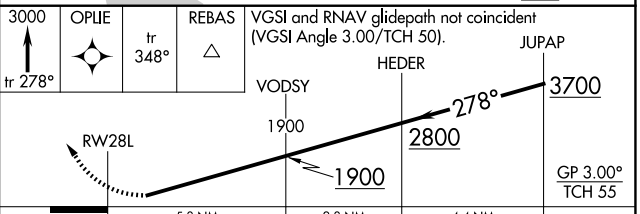

CATEGORY	A	B	C	D
RNP 0.10 DA	306/45 297 (300-⅞)			
RNP 0.15 DA	359/55 350 (400-1)			
RNP 0.30 DA	425/60 416 (500-1¼)			

AUTHORIZATION REQUIRED

SW-2, 04 SEP 2025 to 02 OCT 2025

SW-2, 04 SEP 2025 to 02 OCT 2025