RNAV (RNP) Z RWY 35R

OKC WILL ROGERS INTL (OKC)

APP CRS	Rwy ldg	9802
356°	TDZE	1294
	Apt Elev	1296

ASR

For uncompensated Baro-VNAV systems, procedure NA below -12°C (11°F) or above 54°C (130°F). GPS required. Simultaneous approach authorized with Rwy 35L.
Use of FD or AP providing RNAV track guidance required during simultaneous operations.

ALSF-2

MISSED APPROACH: Climb to 5000 on track 356° to ATREC and hold, continue climb-in-hold to 5000.

D-ATIS	OKE CITY APP CON	ROGERS TOWER	GND CON	CLNC DEL
125.85	124.6 266.8	119.35 269.45	121.9 348.6	124.35

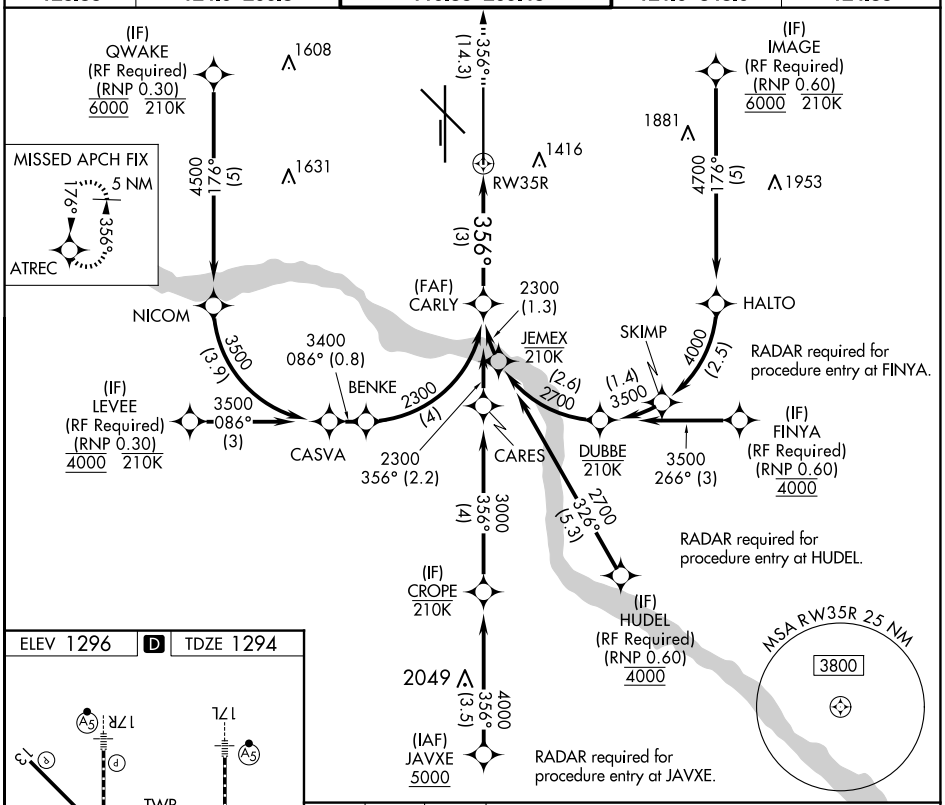

ELEV 1296 | D | TDZE 1294

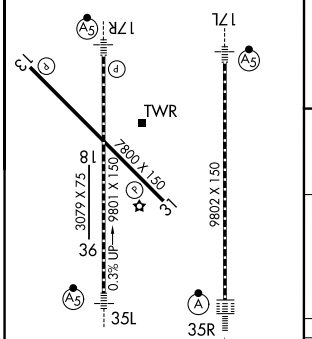

REIL Rwys 13 and 31
TDZ/CL Rwy 35R
MIRL Rwy 13-31
HIRL Rwys 17L-35R and 17R-35L

5000	tr 356°	ATREC

See planview for multiple IF locations.

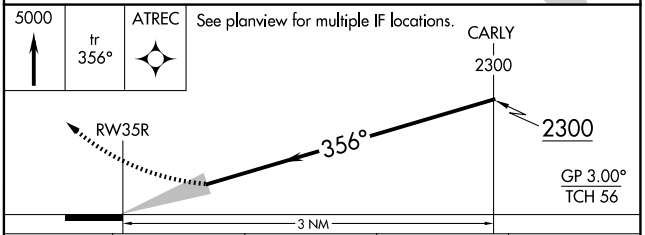

CATEGORY	A	B	C	D
RNP 0.16 DA	1570/24 276 (300-½)			
RNP 0.30 DA	1674/39 380 (400-¾)			

AUTHORIZATION REQUIRED

SC-1, 04 SEP 2025 to 02 OCT 2025

SC-1, 04 SEP 2025 to 02 OCT 2025