MOUNTAIN HOME, IDAHO

HI-ILS or LOC Y RWY 30

LOC I-BRN	APCH CRS	Rwy ldg 13,510 TDZE 2996 Arpt Elev 2996
111.7	302°	

[USAF]

MOUNTAIN HOME AFB (KMUO)

RADAR or DME required.

T * When ALS inop, increase CAT CDE RVR to 40 and vis to ¾ mile.
** When ALS inop, increase CAT CDE vis to 1⅜ miles.
*** Circling not authorized NE of Rwy 12-30.

ALSF-1 A1

MISSED APPROACH: Climb to 10,000 on MUO TACAN R-309 to ZOVTA/5 DME, and then turn left on heading 169° to intercept MUO R-229 to MSTNG/12 DME and hold, continue climb in hold to 10,000.

ATIS	MOUNTAIN HOME APP CON	MOUNTAIN HOME TOWER	GND CON	CLNC DEL
273.5	124.8 259.1	133.85 253.5	120.5 275.8	127.1 290.425

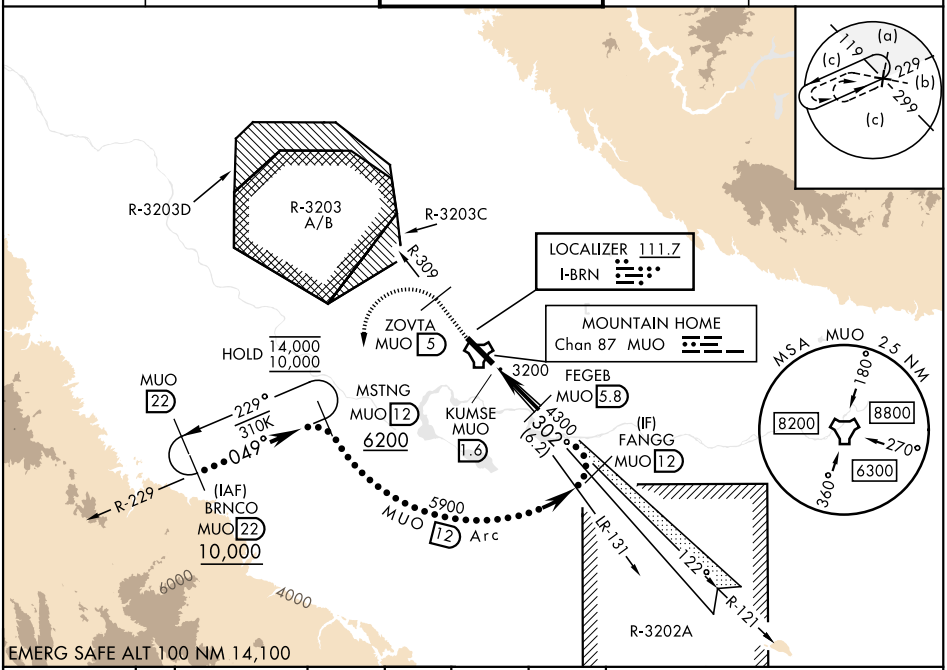

ELEV 2996	TDZE 2996

10,000 MUO R-309	ZOVTA MUO 5	MUO R-229	MSTNG MUO 12

VGSI and ILS glidepath not coincident (VGSI Angle 2.50/TCH 40).

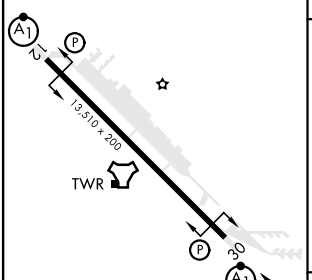

HIRL Rwy 12-30

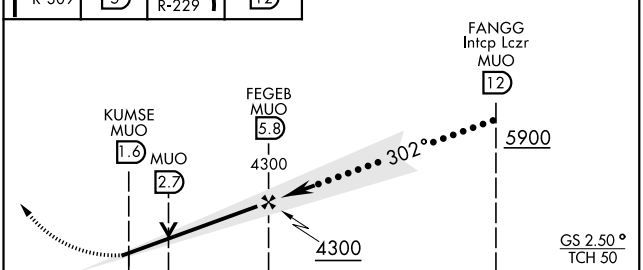

FAF to MAP 4.2 NM					
Knots	120	140	160	180	200
Min:Sec	2:06	1:48	1:35	1:24	1:16

CATEGORY	C	D	E
S-ILS 30 *	3196/24 200 (200-½)		
S-LOC 30 **	3480/50 484 (500-1)		
C CIRCLING ***	3520-1½ 524 (600-1½)	3560-2 564 (600-2)	3700-2½ 704 (800-2½)

MOUNTAIN HOME, IDAHO 43°03′N-115°52′W MOUNTAIN HOME AFB (KMUO)

Amdt 4 12JUN25

HI-ILS or LOC Y RWY 30

NW-1, 04 SEP 2025 to 02 OCT 2025