# RNAV (GPS) RWY 34
## QUONSET STATE (OQU)

| APP CRS | Rwy ldg | 7100 |
|---|---|---|
| 340° | TDZE | 11 |
| | Apt Elev | 18 |

Circling Rwy 5 NA at night.
Rwy 34 helicopter visibility reduction below 1 SM NA.
DME/DME RNP-0.3 NA.

MISSED APPROACH: Climb to 2500 direct SALME and on track 340° to FOSTY and hold.

| ATIS | PROVIDENCE APP CON ★ | QUONSET TOWER ★ | GND CON | CLNC DEL | UNICOM |
|---|---|---|---|---|---|
| 118.6 | 123.675 244.875 | 126.35 (CTAF) L 252.9 | 134.5 226.675 | 134.5 | 122.95 |

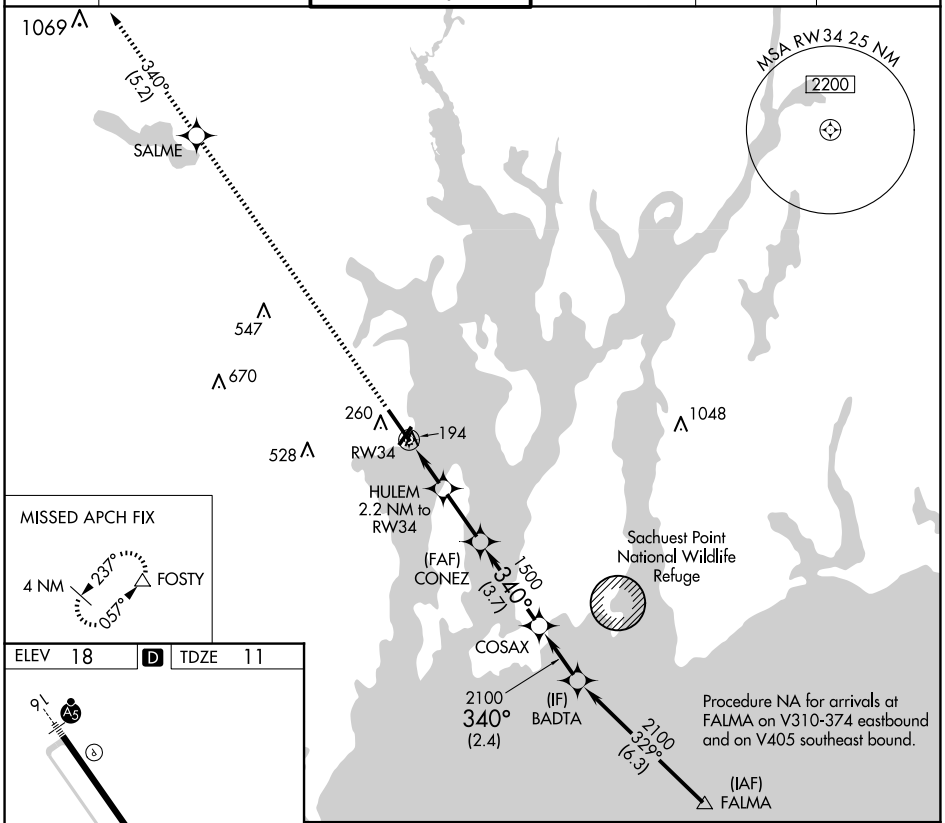


| ELEV | 18 | D | TDZE | 11 |
|---|---|---|---|---|

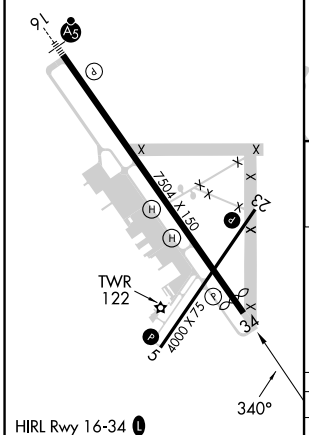


HIRL Rwy 16-34 L
MIRL Rwy 5-23 L
REIL Rwys 5 and 23 L

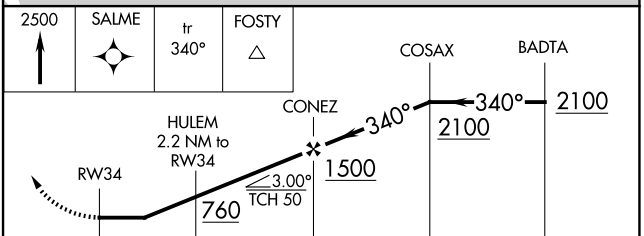


| CATEGORY | A | B | C | D |
|---|---|---|---|---|
| LNAV MDA | 460-1 449 (500-1) | | 460-1⅜ 449 (500-1⅜) | |
| C CIRCLING | 620-1 602 (700-1) | | 620-1¾ 602 (700-1¾) | 880-2¾ 862 (900-2¾) |




NE-1, 04 SEP 2025 to 02 OCT 2025