UNIVERSAL CITY, TEXAS

HI-ILS or LOC Z RWY 33R

LOC I-RND	APCH CRS	Rwy ldg	8351
109.3	325°	TDZE	733
		Arpt Elev	761

[USAF] RANDOLPH AFB (KRND)

RADAR or DME required

* When ALS inop, increase RVR to 40, vis to ¾ mile.
** When ALS inop, increase vis to 1⅜ miles.
*** Circling not authorized SW of Rwy 15L-33R.

ALSF-1

MISSED APPROACH: Climb to 1500, then climbing right turn heading 084° to 3000, intercept DHK R-054 to WIMVI and hold.

ATIS ★	SAN ANTONIO APP CON	TOWER ★	GND CON	CLNC DEL (RWY 15L-33R)	HANGOVER ATIS ★	HANGOVER TOWER ★	HANGOVER GND CON
290.525	128.05 318.1	128.25 294.7	119.65 275.8	338.35	327.8	120.5 291.1	124.75 353.75

Simultaneous approaches authorized with Rwy 33L and 33R.

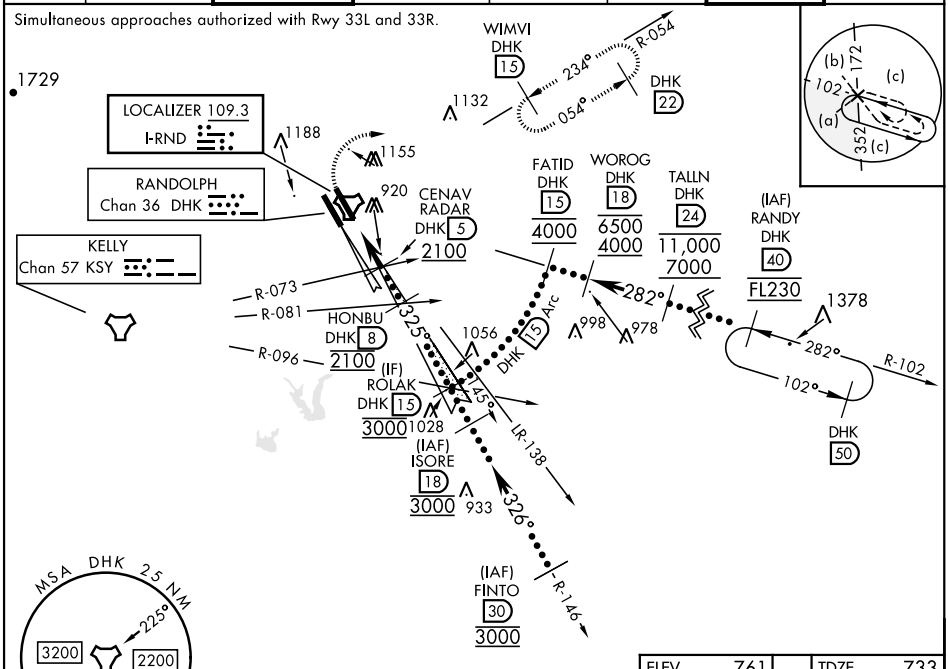

EMERG SAFE ALT 100 NM 4100

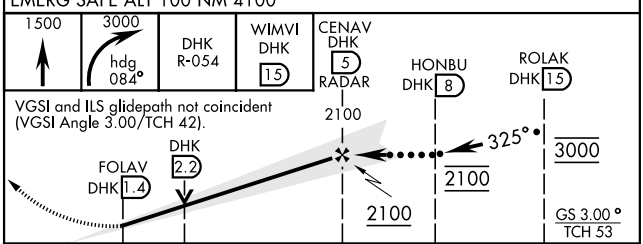

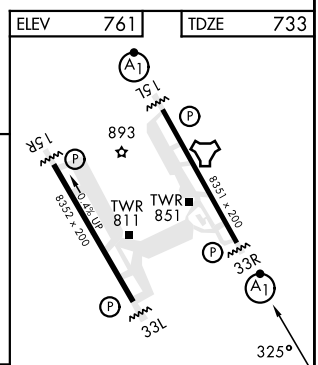

HIRL all rwys
ALS Rwy 15L nstd len 2100′

CATEGORY	C	D	E
S-ILS 33R*	933/24	200	(200-½)
S-LOC 33R**	1180/45	447	(500-⅞)
C CIRCLING***	1260-1½ 499 (500-1½)	1900-3 1139	(1200-3)

FAF to MAP 3.6 NM

Knots	120	140	160	180	200
Min:Sec	1:48	1:33	1:21	1:12	1:05

SC-3, 04 SEP 2025 to 02 OCT 2025