ILS or LOC RWY 4

FREDERICK DOUGLASS/GREATER ROCHESTER INTL (ROC)

LOC I-MCU	APP CRS	Rwy ldg	8001
110.7	044°	TDZE	535
		Apt Elev	559

ALSF-2

MISSED APPROACH: Climb to 1100 then climbing right turn to 3000 on heading 135° and ROC VOR/DME R-096 to BREIT INT/ROC 5.3 DME and hold, continue climb-in-hold to 3000.

ATIS	ROCHESTER APP CON	ROCHESTER TOWER	GND CON	CLNC DEL
124.825	119.55 269.6	118.3 254.3	121.7	118.8 343.65

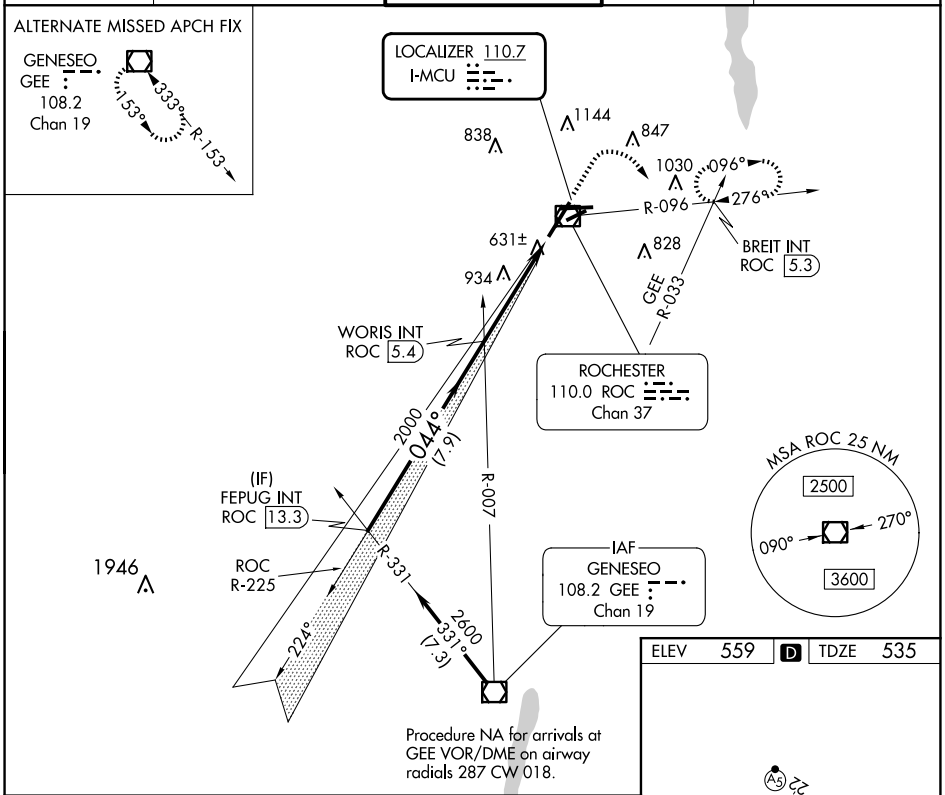

Procedure NA for arrivals at GEE VOR/DME on airway radials 287 CW 018.

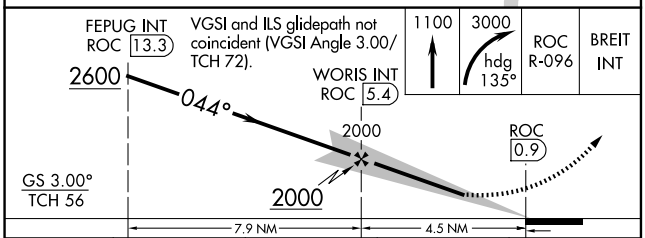

ELEV	559	D	TDZE	535

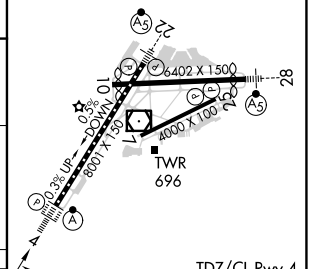

TDZ/CL Rwy 4
REIL Rwys 7, 10 and 25
MIRL Rwy 7-25
HIRL Rwys 10-28 and 4-22

CATEGORY	A	B	C	D
S-ILS 4	735/18 200 (200-½)			
S-LOC 4	920/24 385 (400-½)		920/35 385 (400-⅝)	
C CIRCLING	1060-1 501 (600-1)		1500-2¾ 941 (1000-2¾)	1500-3 941 (1000-3)

FAF to MAP 4.5 NM					
Knots	60	90	120	150	180
Min:Sec	4:30	3:00	2:15	1:48	1:30

NE-2, 04 SEP 2025 to 02 OCT 2025