| APP CRS | Rwy Ldg | 9013 |
|---|---|---|
| 303° | TDZE | 605 |
| | Apt Elev | 618 |

# RNAV (RNP) Z RWY 30R
## ST LOUIS LAMBERT INTL (STL)

For uncompensated Baro-VNAV systems, procedure NA below -16°C (4°F) or above 54°C (130°F). GPS required. Simultaneous approach authorized with Rwy 29, except for arrivals at JYAAR and PEJAA. Use of FD or AP required during simultaneous operations. For inop ALS, increase RNP 0.30 all Cats visibility to RVR 6000.

ALSF-2

MISSED APPROACH: Climb to 1100 then climbing right turn to 3000 direct FASHE and hold.

| D-ATIS | ST. LOUIS APP CON | ST. LOUIS TOWER | GND CON | CLNC DEL | CPDLC |
|---|---|---|---|---|---|
| 125.025<br>379.925 | 132.125 360.6 | 120.05 284.6 | 121.9 348.6 (Inbound)<br>121.65 377.175 (Outbound)<br>118.925 227.125 (Rwy 11/29) | 119.5 363.1 | |

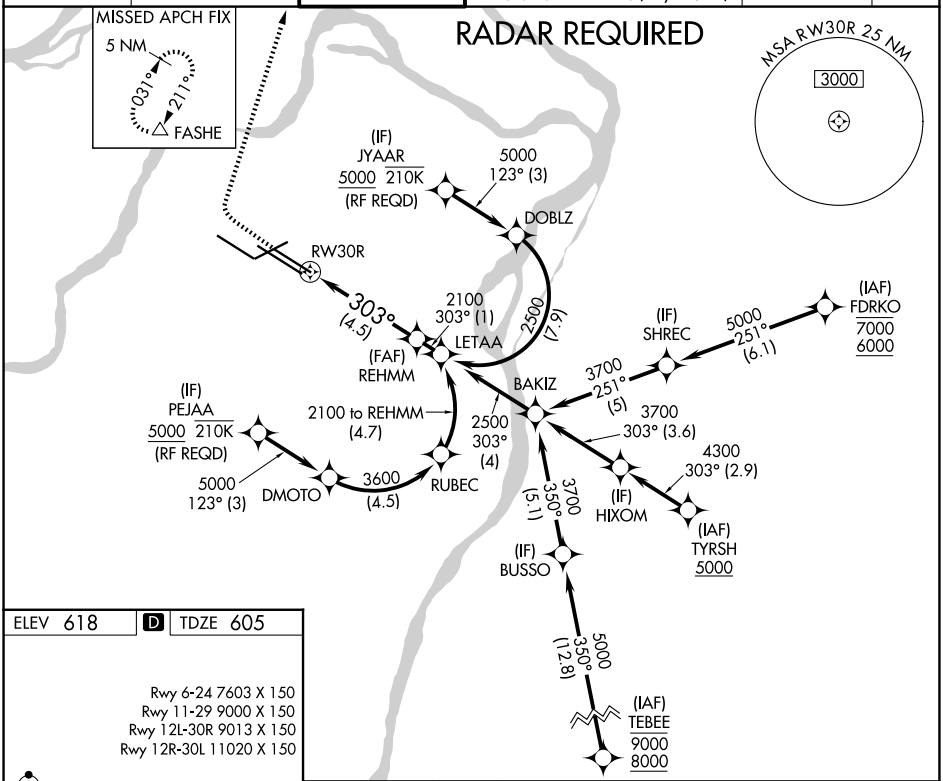


ELEV 618 | D | TDZE 605

Rwy 6-24 7603 X 150
Rwy 11-29 9000 X 150
Rwy 12L-30R 9013 X 150
Rwy 12R-30L 11020 X 150

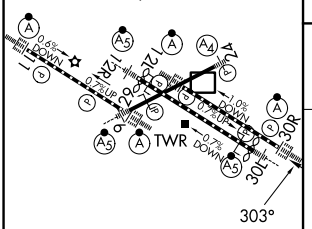


HIRL all Rwys
TDZ/CL Rwys 11, 12L, 12R, 29, and 30R

| 1100 | 3000 | FASHE |
|---|---|---|
| ↑ | ↗ | △ |

See planview for multiple IF locations.

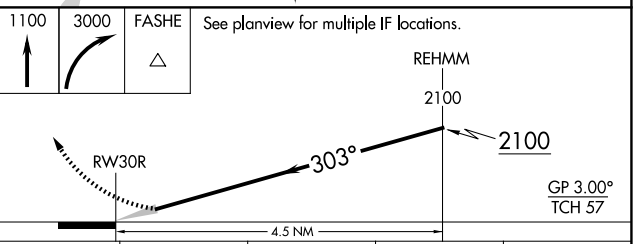


| CATEGORY | A | B | C | D |
|---|---|---|---|---|
| RNP 0.30 DA | 969/40 364 (400-¾) | | | |

**AUTHORIZATION REQUIRED**

NC-3, 04 SEP 2025 to 02 OCT 2025

NC-3, 04 SEP 2025 to 02 OCT 2025