WAAS CH 42747 W28A	APP CRS 280°	Rwy Ldg 4677 TDZE 570 Apt Elev 578

RNAV (GPS) RWY 28
STINSON MUNI (SSF)

RNP APCH - GPS.

Circling Rwy 10 NA at night. Rwy 28 helicopter visibility reduction below ¾ SM NA.
For uncompensated Baro-VNAV systems, LNAV/VNAV NA below -4°C or above 54°C.

MISSED APPROACH: Climb to 1100 then climbing right turn to 3100 direct GANLE and hold.

ATIS	SAN ANTONIO APP CON	STINSON TOWER ★	GND CON	CLNC DEL	UNICOM
128.8	125.7 290.225	118.2 (CTAF) 379.9	121.7 379.9	121.7 (When twr closed)	122.95

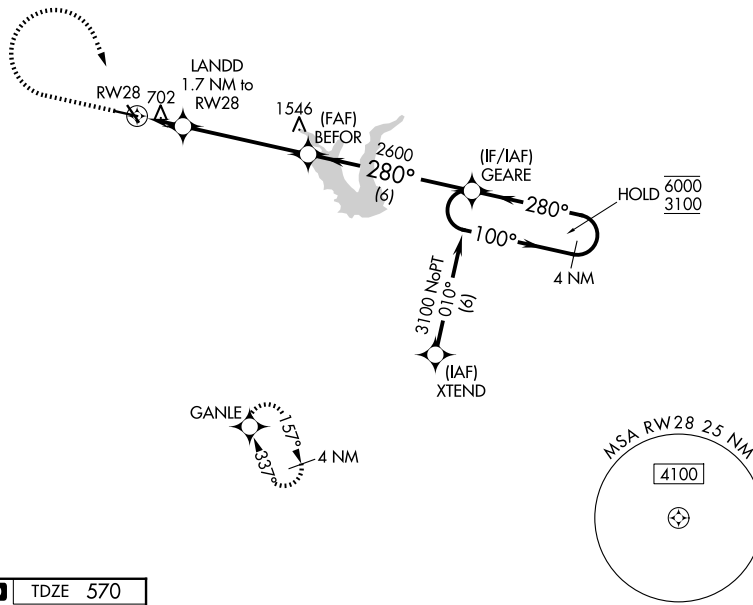

ELEV 578 | D | TDZE 570

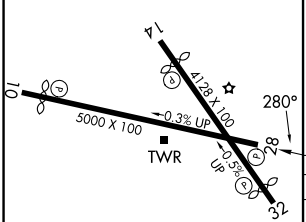

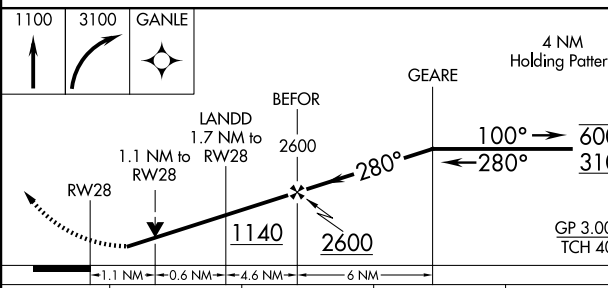

CATEGORY	A	B	C	D
LPV DA	820-¾ 250 (300-¾)			NA
LNAV/VNAV DA	900-1 330 (400-1)			NA
LNAV MDA	960-1 390 (400-1)		960-1⅛ 390 (400-1⅛)	NA
CIRCLING	1040-1 462 (500-1)	1120-1 542 (600-1)	1260-2 682 (700-2)	NA

MIRL Rwys 10-28 and 14-32
RIEL Rwys 10, 14, 28, and 32

SC-3, 04 SEP 2025 to 02 OCT 2025

SC-3, 04 SEP 2025 to 02 OCT 2025