WAAS CH 90211 W31A	APP CRS 313°	Rwy ldg 9002 TDZE 1096 Apt Elev 1098

RNAV (GPS) RWY 31
SIOUX GATEWAY/BRIG GENERAL BUD DAY FLD (SUX)

RNP APCH-GPS.

For uncompensated Baro-VNAV systems, LNAV/VNAV NA below -21°C or above 54°C. For inop ALS increase LPV Cat E visibility to RVR 4000; increase LNAV/VNAV all Cats visibility to 1⅜ SM and LNAV Cats C/D/E visibility to 1⅜ SM.
** RVR 1800 authorized with use of FD or AP or HUD to DA.

MALSR

MISSED APPROACH: Climb to 3500 direct VOGYU and hold.

ATIS	SIOUX CITY APP CON ★	SIOUX CITY TOWER ★	GND CON	UNICOM
119.45 270.8	124.6 307.0	118.7 (CTAF) L 254.3	121.9 348.6	122.95

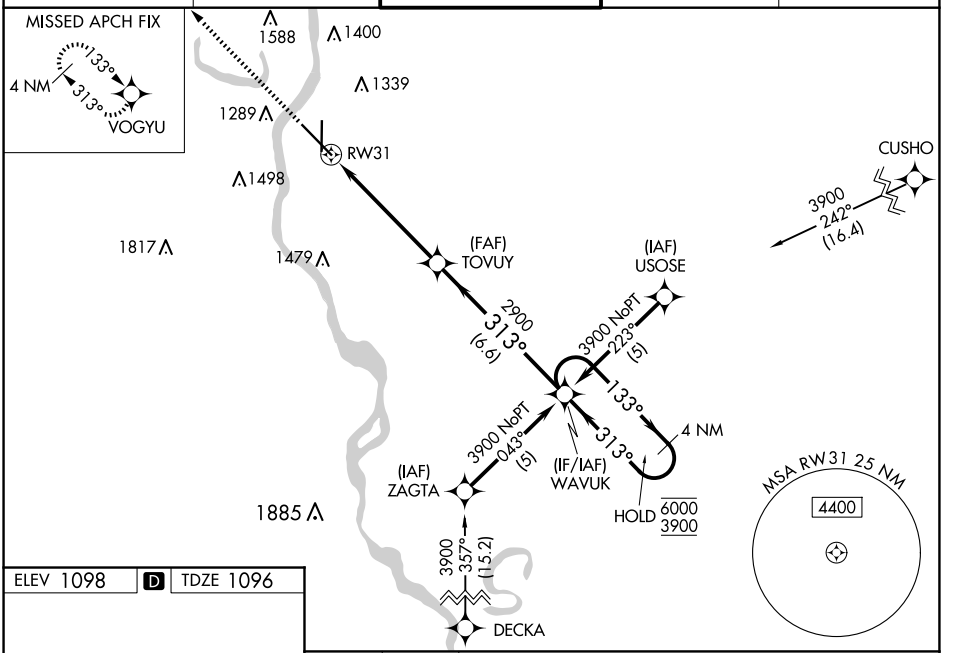

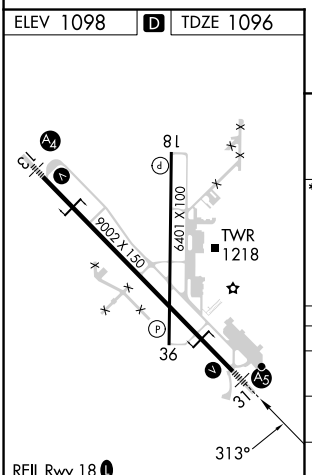

REIL Rwy 18 L
HIRL Rwy 13-31 L
MIRL Rwy 18-36 L

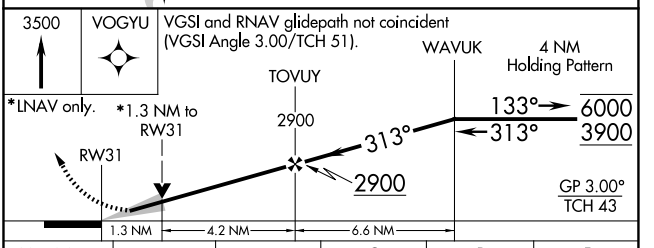

CATEGORY	A	B	C	D	E
LPV DA**	1296/24 200 (200-½)				
LNAV/VNAV DA	1596/50 500 (500-1)				
LNAV MDA	1560/24 464 (500-½)		1560/50 464 (500-1)		
C CIRCLING	1640-1 542 (600-1)	1700-1 602 (700-1)	1700-1¾ 602 (700-1¾)	1860-2½ 762 (800-2½)	2000-3 902 (1000-3)

NC-3, 04 SEP 2025 to 02 OCT 2025
NC-3, 04 SEP 2025 to 02 OCT 2025