SIOUX FALLS, SOUTH DAKOTA

HI-TACAN RWY 15

VORTAC FSD	APCH CRS	Rwy ldg	8000
115.0	147°	TDZE	1429
Chan 97		Arpt Elev	1430

AL-396 [USAF]

JOE FOSS FLD (KFSD)

MISSED APPROACH: Climb to 5000 then right turn on heading 320° and FSD R-269 to FRYRE 15 DME and hold.

ATIS	SIOUX FALLS APP CON	SIOUX FALLS TOWER ★	GND CON	ASR
126.6	125.8 306.2	118.3(CTAF)L 257.8	121.9 348.6	

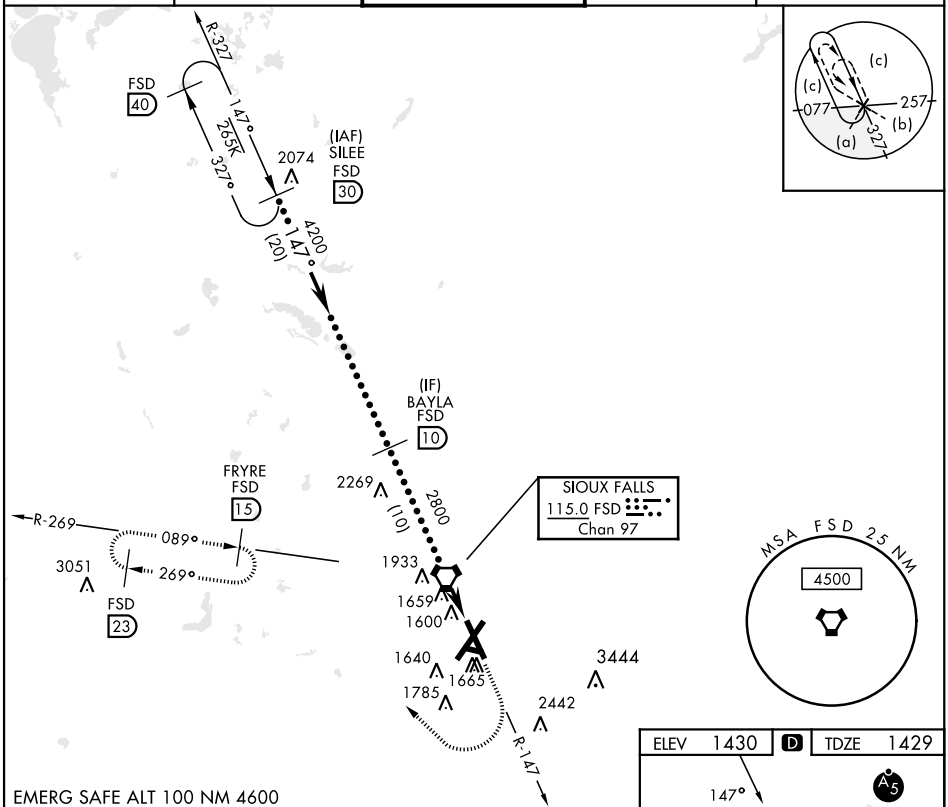

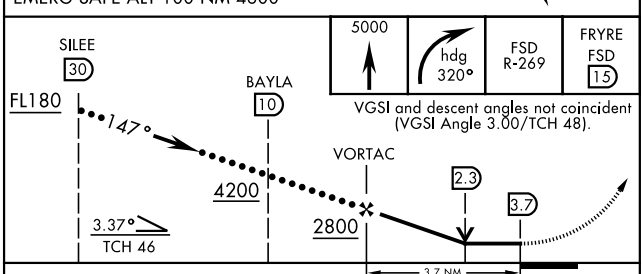

VGSI and descent angles not coincident (VGSI Angle 3.00/TCH 48).

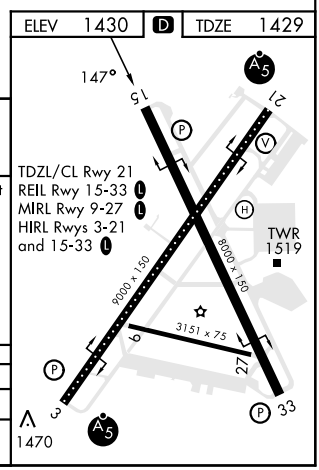

CATEGORY	C	D	E
S-15	1920-1⅜ 491 (500-1⅜)		
C CIRCLING	2060-1¾ 630 (700-1¾)	2200-2½ 770 (800-2½)	2300-3 870 (900-3)

SIOUX FALLS, SOUTH DAKOTA

43° 35′N-96° 45′W

JOE FOSS FLD (KFSD)

Amdt 8C 04NOV21

HI-TACAN RWY 15

NC-1, 04 SEP 2025 to 02 OCT 2025