RNAV (GPS) RWY 14R
MOFFETT FEDERAL AIRFIELD (NUQ)

WAAS CH 81942 W14B	APP CRS 142°	Rwy ldg 8121	TDZE 14	Apt Elev 37

RNP APCH.

For uncompensated Baro-VNAV systems, LNAV/VNAV NA below 0°C or above 54°C.

MISSED APPROACH: Climb to 540 then climbing left turn to 3200 direct PEYIC and hold.

ATIS	NORCAL APP CON	MOFFETT TOWER ★	GND CON	CLNC DEL
124.175 283.0	120.1 290.25	119.55 L (CTAF) 259.65	121.85 278.95	296.75

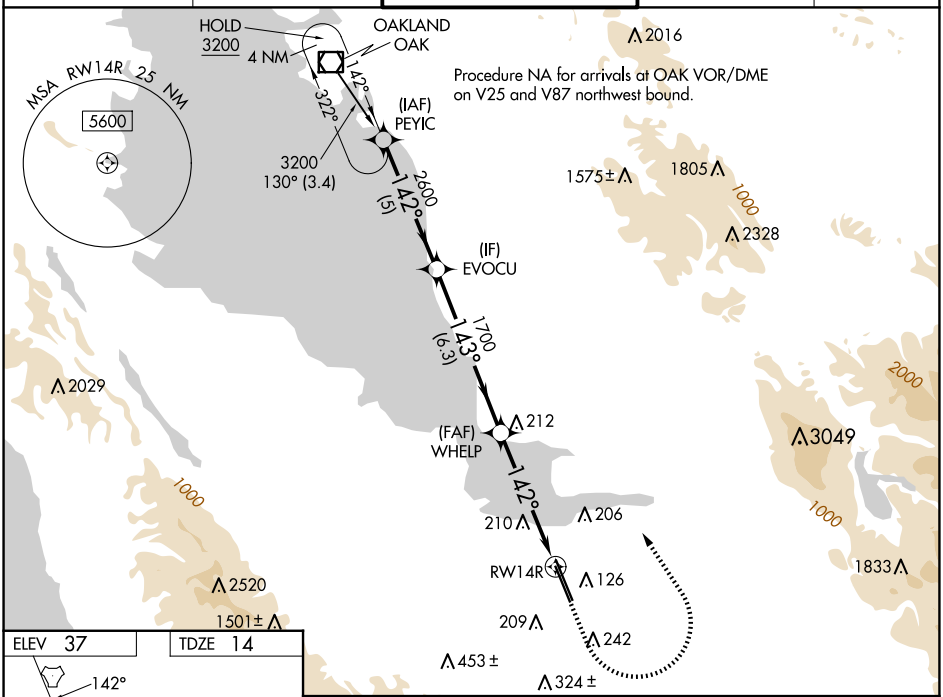

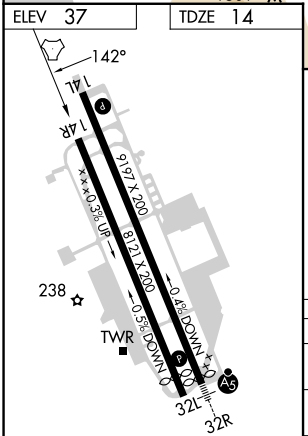

REIL Rwy 14L L
HIRL Rwys 14L-32R and 14R-32L L

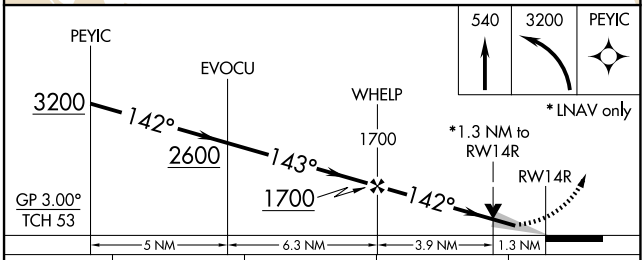

CATEGORY	A	B	C	D
LPV DA	264-¾ 250 (300-¾)			
LNAV/VNAV DA	364-1 350 (400-1)			
LNAV MDA	460-1 446 (500-1)		460-1⅜ 446 (500-1⅜)	
C CIRCLING	540-1 503 (600-1)	600-1 563 (600-1)	620-1½ 583 (600-1½)	780-2¼ 743 (800-2¼)

SW-2, 04 SEP 2025 to 02 OCT 2025
SW-2, 04 SEP 2025 to 02 OCT 2025