WAAS Ch 53699 W22A	APP CRS 220°	Rwy ldg 6602 TDZE 384 Apt Elev 390

RNAV (GPS) RWY 22
TEXARKANA RGNL-WEBB FLD (TXK)

DME/DME RNP-0.3 NA. For uncompensated Baro-VNAV systems, LNAV/VNAV NA below -15°C (5°F) or above 48°C (118°F). When local altimeter setting not received, use J Lynn Helms Sevier County altimeter setting and increase all DA/MDA 100 feet, increase LPV all Cats visibility ¼ mile, LNAV/VNAV all Cats visibility ½ mile, LNAV and circling Cat C and D visibility ¼ mile. Baro-VNAV and VDP NA when using J Lynn Helms Sevier County altimeter setting. For inoperative MALSR when using J Lynn Helms Sevier County altimeter setting increase LPV all Cats visibility to 1¼ .

MALSR

MISSED APPROACH: Climb to 2000 direct YOBUG and hold.

ATIS	FORT WORTH CENTER	TEXARKANA TOWER *	GND CON
120.2	123.925 269.475	123.875 (CTAF) L 235.625	119.225

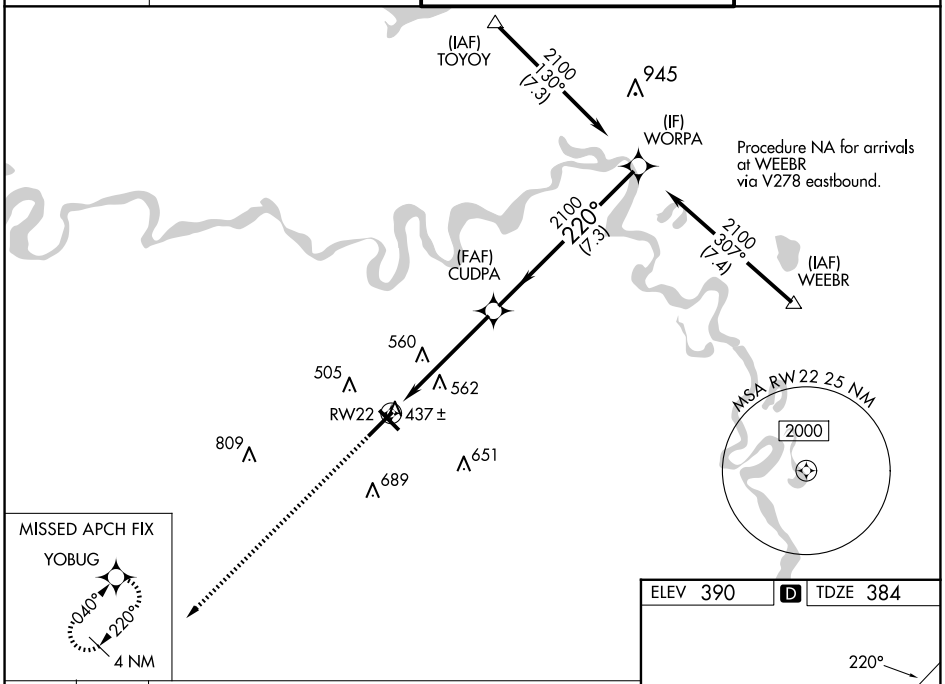

*LNAV only.

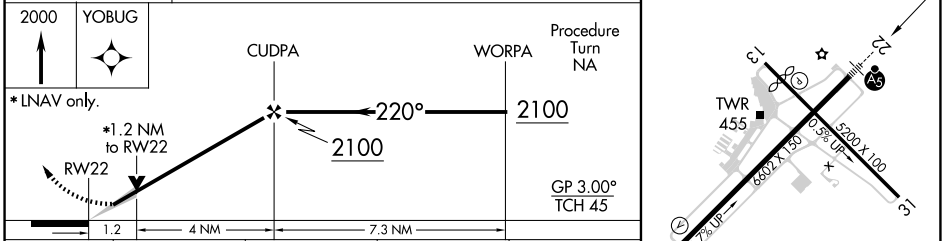

CATEGORY	A	B	C	D
LPV DA	634-½ 250 (300-½)			
LNAV/VNAV DA	687-½ 303 (300-½)			687-¾ 303 (300-¾)
LNAV MDA	820-½ 436 (500-½)		820-¾ 436 (500-¾)	820-1 436 (500-1)
CIRCLING	820-1 430 (500-1)	900-1 510 (600-1)	1000-1¾ 610 (700-1¾)	1080-2¼ 690 (700-2¼)

ELEV 390 D TDZE 384

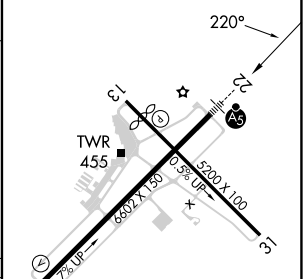

MIRL Rwy 13-31 L
HIRL Rwy 4-22 L

SC-1, 04 SEP 2025 to 02 OCT 2025
SC-1, 04 SEP 2025 to 02 OCT 2025