WAAS CH 65726 W05A	APP CRS 050°	Rwy ldg 8000 TDZE 1498 Apt Elev 1519

RNAV (GPS) RWY 5

TRI-CITIES (TRI)

RNP APCH.

Circling to Rwy 9 NA at night. Circling NA northwest of Rwys 9 and 23. For uncompensated Baro-VNAV systems, LNAV/VNAV NA below -13°C or above 34°C.

MISSED APPROACH: Climb to 5200 direct BUYBA and hold.

ATIS	TRI-CITY APP CON ★	TRI-CITY TOWER ★	GND CON	UNICOM
118.25	134.425 349.0	119.5 (CTAF) 257.8	121.7 348.6	122.95

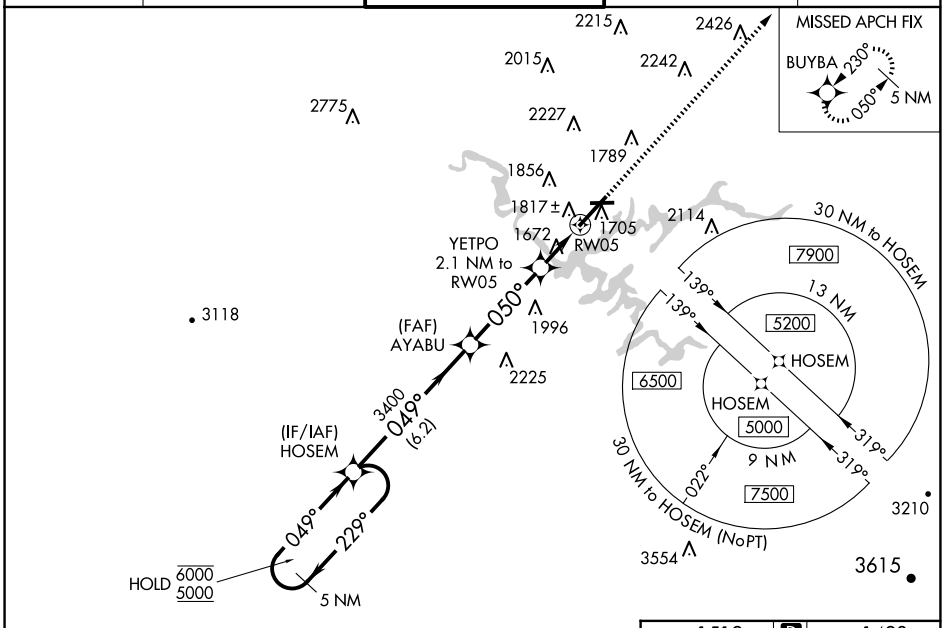

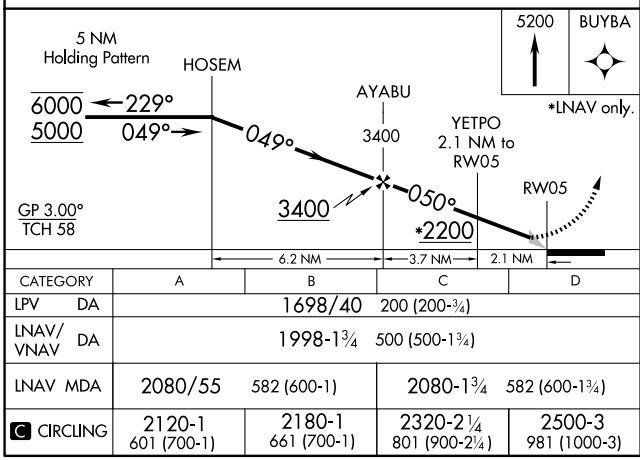

CATEGORY	A	B	C	D
LPV DA	1698/40 200 (200-¾)			
LNAV/VNAV DA	1998-1¾ 500 (500-1¾)			
LNAV MDA	2080/55 582 (600-1)		2080-1¾ 582 (600-1¾)	
C CIRCLING	2120-1 601 (700-1)	2180-1 661 (700-1)	2320-2¼ 801 (900-2¼)	2500-3 981 (1000-3)

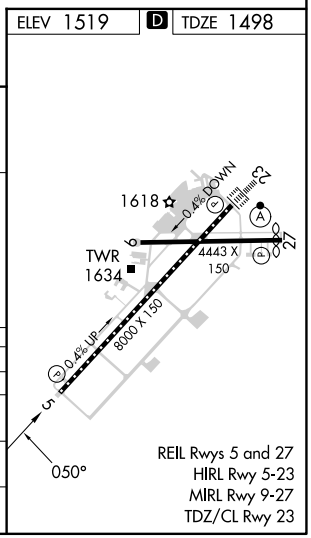

SE-1, 04 SEP 2025 to 02 OCT 2025