TUCSON, ARIZONA

RNAV (GPS) RWY 13

DAVIS MONTHAN AFB (KDMA)

WAAS CH 66933 W13A	APCH CRS 128°	Rwy ldg 13,645 TDZE 2615 Arpt Elev 2704

- (USAF)

RNP APCH

RADAR required

T * Circling not authorized SW of RWY 13-31.

MISSED APPROACH: Climb to 10,000 direct BUZRR, track 121° to ACINI and hold, continue climb-in-hold to 10,000.

ATIS★	TUCSON APP CON/DEP CON	TOWER	GND CON	CLNC DEL
132.3 270.1	119.4 269.55	118.85 253.5	121.8 275.8	121.8 275.8

For uncompensated Baro-VNAV systems, LNAV/VNAV NA below 5°C or above 54°C.

Average Cold Temperature based on Standard -30.00°C ISA deviation.

CAUTION: Para Jump operations in the vicinity of Pinal Airpark.

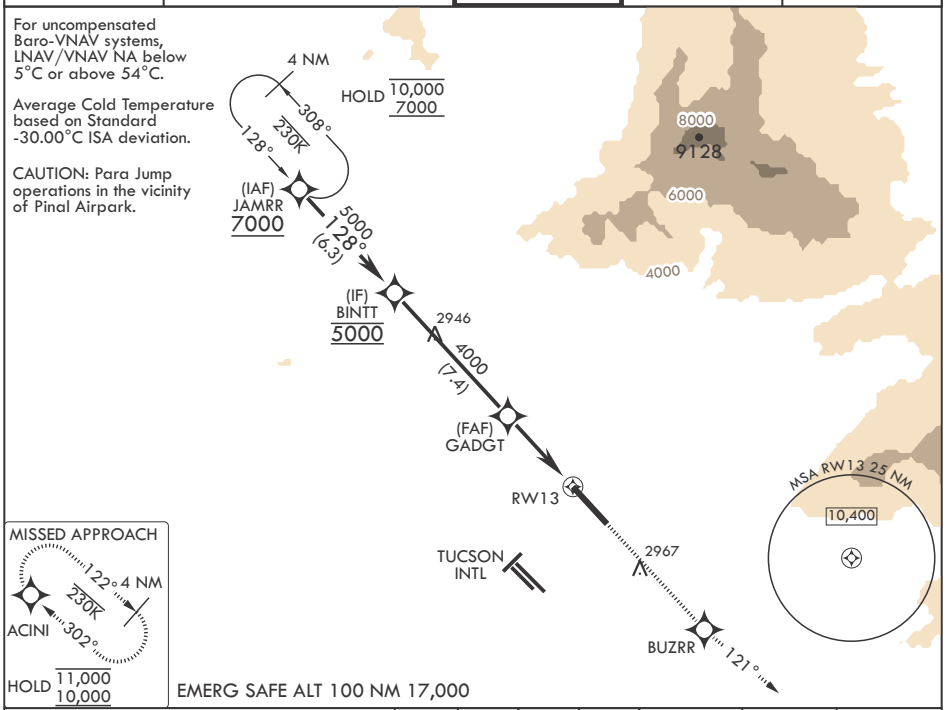

VGSI and RNAV glidepath not coincident (VGSI Angle 3.00/TCH 58).

10,000	BUZRR	tr 121°	ACINI

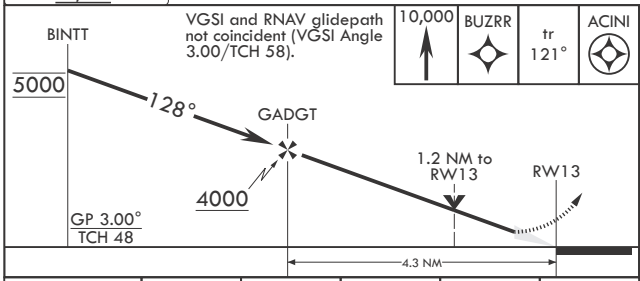

ELEV 2704 TDZE 2615

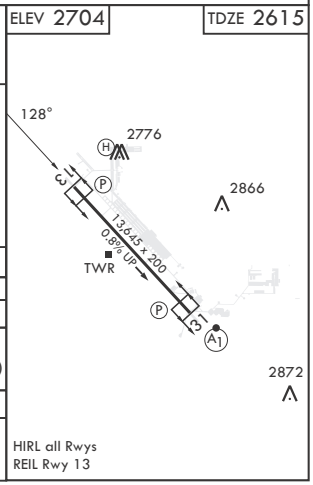

HIRL all Rwys
REIL Rwy 13

CATEGORY	A	B	C	D	E
LPV DA	2815/40 200 (200-¾)				
LNAV/VNAV DA	2892/45 277 (200-⅞)	2903/45 288 (200-⅞)	2911/45 296 (300-⅞)	2922/45 307 (300-⅞)	2973/55 358 (300-1)
LNAV MDA	3020/55 405 (400-1)		3020/60 405 (400-1⅛)		
C CIRCLING*	3200-1 496 (500-1)	3220-1 516 (600-1)	3280-1½ 576 (600-1½)	3420-2¼ 716 (800-2¼)	3460-2¾ 756 (800-2¾)

SW-4, 04 SEP 2025 to 02 OCT 2025