APP CRS	Rwy ldg	6000
216°	TDZE	2572
	Apt Elev	2643

RNAV (GPS) RWY 22
TUCSON INTL (TUS)

RNP APCH - GPS.

Rwy 22 helicopter visibility reduction below ¾ SM NA.
For uncompensated Baro-VNAV systems, LNAV/VNAV NA below -2°C or above 54°C.

MISSED APPROACH: Climb to 6000 on track 216° to WADSO and 206° track to LIKLE and right turn direct RYN NDB and hold, continue climb-in-hold to 6000.

ATIS	TUCSON APP CON	TUCSON TOWER	GND CON	CLNC DEL
123.8 279.65	119.4 318.1	118.3 257.8	120.025 348.6	126.65 326.2

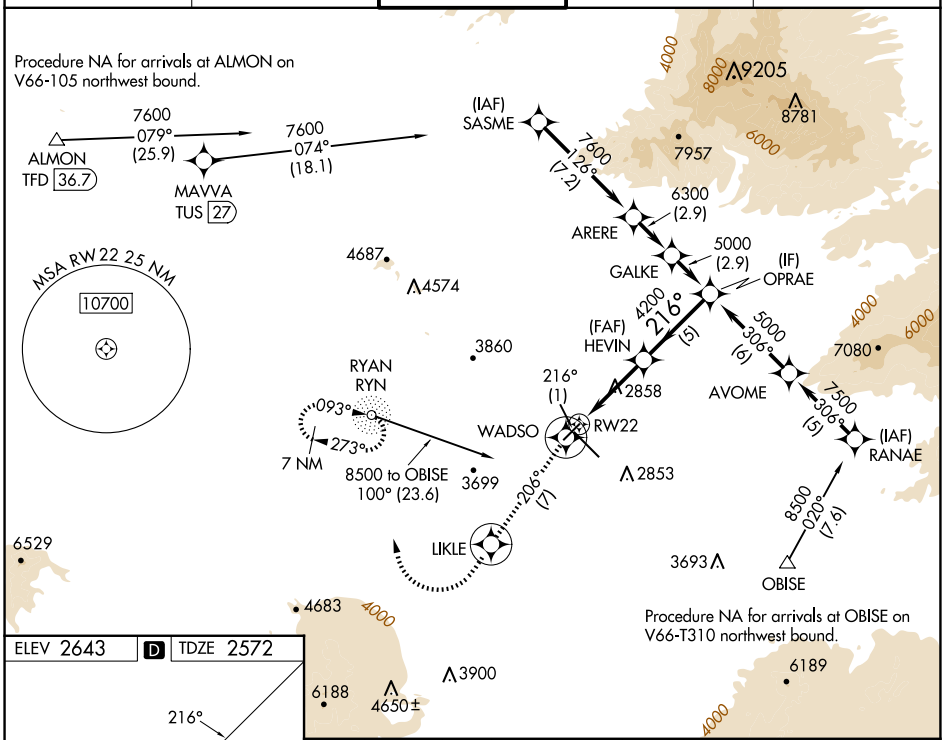

ELEV 2643 | D | TDZE 2572

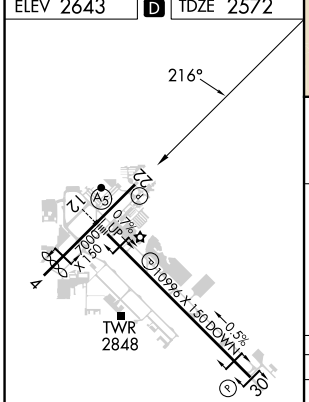

HIRL Rwy 12-30
MIRL Rwy 4-22
REIL Rwys 22 and 30

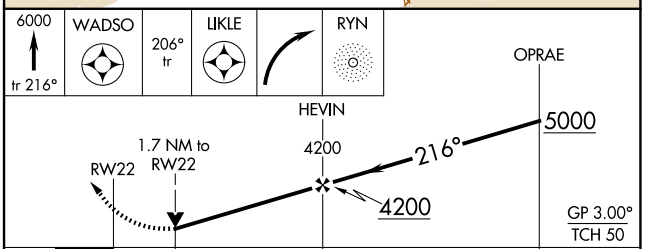

CATEGORY	A	B	C	D
LNAV/VNAV DA	3145-2 573 (600-2)			
LNAV MDA	3160-1 588 (600-1)		3160-1¾ 588 (600-1¾)	
CIRCLING	3160-1 517 (600-1)	3220-1 577 (600-1)	3220-1¾ 577 (600-1¾)	3660-3 1017 (1100-3)

SW-4, 04 SEP 2025 to 02 OCT 2025