VALDOSTA, GEORGIA

RNAV (GPS) RWY 18R

MOODY AFB (KVAD)

APCH CRS	Rwy ldg	8002
183°	TDZE	231
	Arpt Elev	233

- (USAF)

RNP APCH-GPS

T * When ALS inop, increase CAT AB RVR to 55, vis to 1 mile; CAT CDE vis to 1 3/8 miles.

MALSR A5

MISSED APPROACH: Climb to 3000 direct JAKAR and hold.

ATIS★	VALDOSTA APP CON	TOWER★	GND CON	CLNC DEL
273.5	126.6 285.6	128.45 (CTAF) 257.625	138.95 275.8	120.625 296.7

Rwy 18R helicopter visibility reduction below RVR 4000 not authorized.

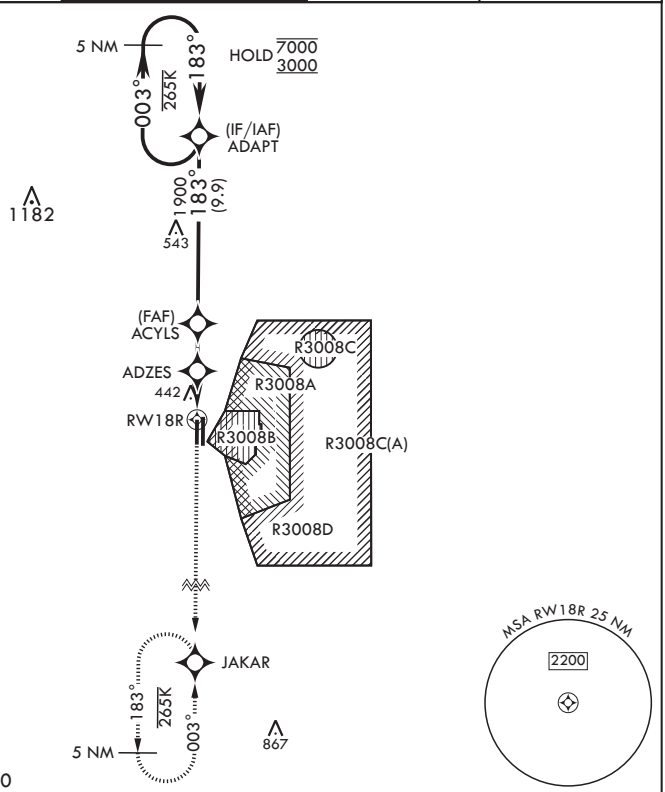

EMERG SAFE ALT 100 NM 3300

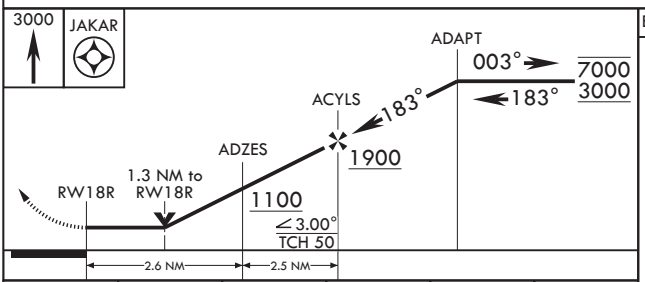

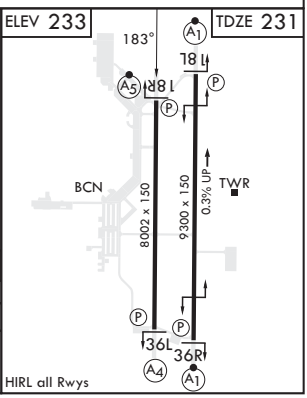

CATEGORY	A	B	C	D	E
LNAV MDA*	700/40 469 (500-¾)		700/50 469 (500-1)		
C CIRCLING	760-1 527 (600-1)		760-1½ 527 (600-1½)	800-2 567 (600-2)	

SE-4, 04 SEP 2025 to 02 OCT 2025