WAAS CH **45824** **W25A**	APP CRS **246°**	Rwy ldg **3375** TDZE **544** Apt Elev **544**

RNAV (GPS) RWY 25
WILKES-BARRE WYOMING VALLEY (WBW)

RNP APCH - GPS.

Circling NA to Rwys 9 and 27. Rwy 25 helicopter visibility reduction below ¾ SM NA. Baro-VNAV NA. Use AVP altimeter setting. Circling NA NW of Rwy 7-25.

MISSED APPROACH: Climb to 3700 direct COBEK and hold.

AVP ASOS	WILKES-BARRE APP CON	UNICOM
135.75	**126.3 256.7**	**122.8** (CTAF)

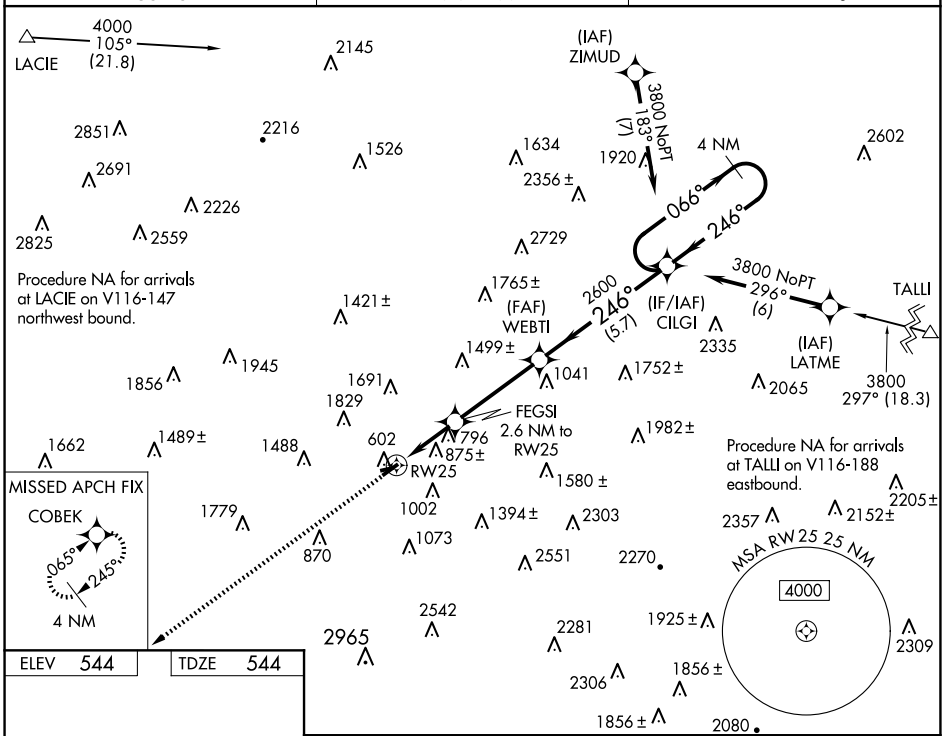

ELEV 544	TDZE 544

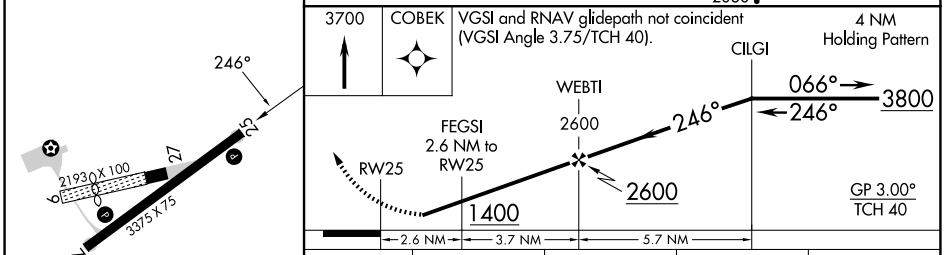

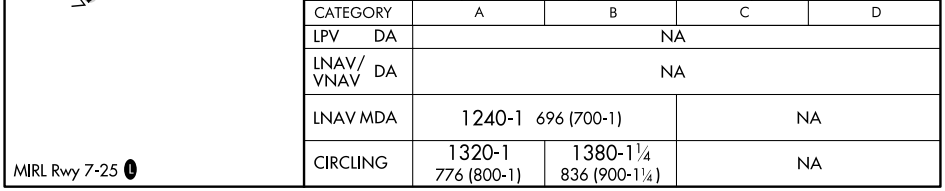

CATEGORY	A	B	C	D
LPV DA	NA			
LNAV/VNAV DA	NA			
LNAV MDA	1240-1 696 (700-1)		NA	
CIRCLING	1320-1 776 (800-1)	1380-1¼ 836 (900-1¼)	NA	

NE-4, 04 SEP 2025 to 02 OCT 2025
NE-4, 04 SEP 2025 to 02 OCT 2025