WAAS CH 86599 W06A	APP CRS 058°	Rwy ldg 8016 TDZE 28 Apt Elev 32

RNAV (GPS) RWY 6
WILMINGTON INTL (ILM)

For uncompensated Baro-VNAV systems, LNAV/VNAV NA below -7°C (20°F) or above 54°C (130°F). DME/DME RNP-0.3 NA.

MISSED APPROACH: Climb to 2000 direct TOPSY and hold.

ATIS	WILMINGTON APP CON★	WILMINGTON TOWER★	GND CON	CLNC DEL	UNICOM
124.975	118.25 284.65 (164°-343°) 135.75 317.425 (344°-163°)	119.9 (CTAF) L 239.3	121.9 348.6	120.875	122.95

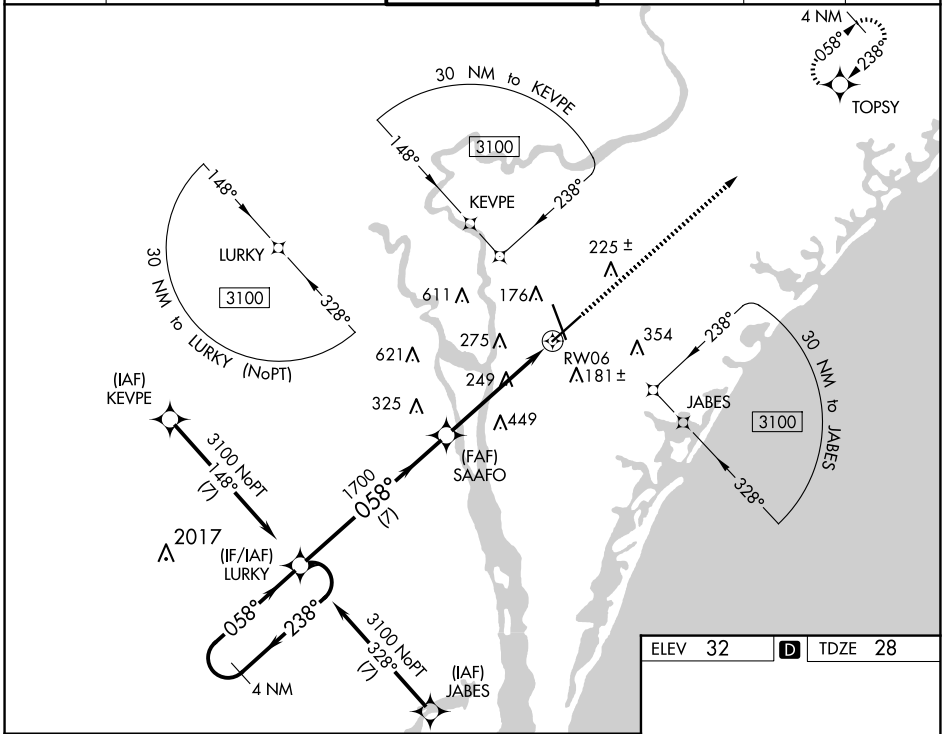

VGSI and RNAV glidepath not coincident (VGSI Angle 3.00/TCH 57).

2000 TOPSY

*LNAV only.

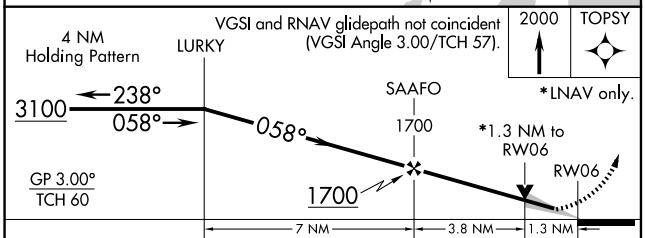

CATEGORY	A	B	C	D
LPV DA	228/40 200 (200-¾)			
LNAV/VNAV DA	434/60 406 (500-1¼)			
LNAV MDA	500/55 472 (500-1)		500-1⅜ 472 (500-1⅜)	
C CIRCLING	560-1 528 (600-1)		720-2 688 (700-2)	920-3 888 (900-3)

ELEV 32 D TDZE 28

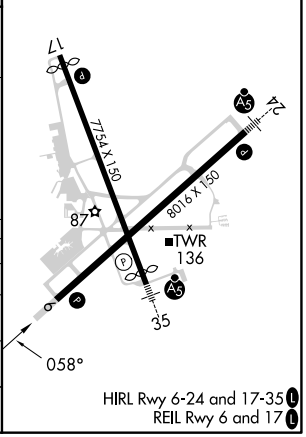

HIRL Rwy 6-24 and 17-35 L
REIL Rwy 6 and 17 L

SE-2, 04 SEP 2025 to 02 OCT 2025

SE-2, 04 SEP 2025 to 02 OCT 2025