VORTAC YKM 116.0 Chan 107	APP CRS 251°	Rwy ldg N/A TDZE N/A Apt Elev 1099

VOR-A

YAKIMA AIR TRML/MCALLISTER FLD (YKM)

T DME required.
A Circling not authorized south of Rwy 9-27.
When local altimeter setting not received, procedure NA.

MISSED APPROACH: Climb to 2600 via YKM VORTAC R-251 then climbing right turn to 4600 via YKM VORTAC R-277 to YKM VORTAC and hold, continue climb-in-hold to 4600.

ATIS	SPOKANE APP CON★	YAKIMA TOWER★	GND CON	CLNC DEL	UNICOM
125.25	123.8 263.15	133.25 (CTAF) L 257.8	121.9	121.9	122.95

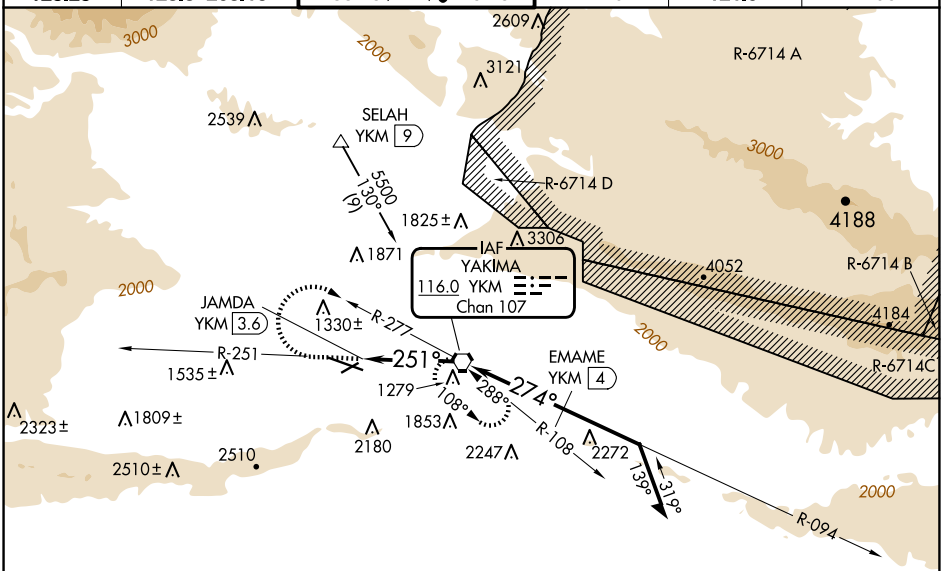

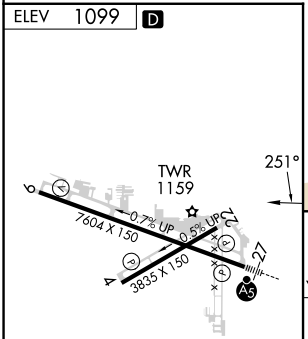

MIRL Rwy 4-22
HIRL Rwy 9-27 L
REIL Rwys 4, 9, and 22

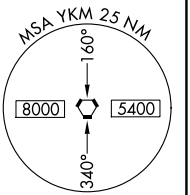

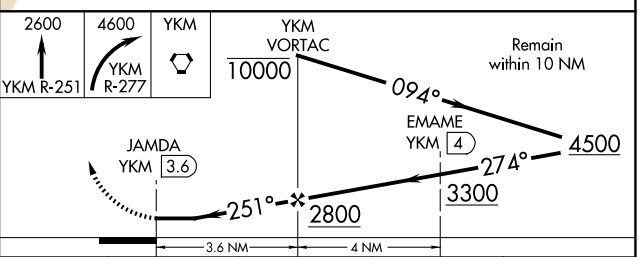

FAF to MAP 3.6 NM					
Knots	60	90	120	150	180
Min:Sec	3:36	2:24	1:48	1:26	1:12

CATEGORY	A	B	C	D
C CIRCLING	1840-1 741 (800-1)	1840-1¼ 741 (800-1¼)	1940-2½ 841 (900-2½)	2280-3 1181 (1200-3)

NW-1, 04 SEP 2025 to 02 OCT 2025