RNAV (GPS) Y RWY 18

MORGANTOWN MUNI/WALTER L BILL HART FLD (MGW)

APP CRS	Rwy Ldg	5199
181°	TDZE	1240
	Apt Elev	1244

RNP APCH - GPS.

MALSR

MISSED APPROACH: Climbing right turn to 4000 direct OBEID and hold.

ASOS	CLARKSBURG APP CON ★	MORGANTOWN TOWER ★	GND CON	UNICOM
120.675	121.15 284.65	125.1 (CTAF) L 257.8	121.7	122.95

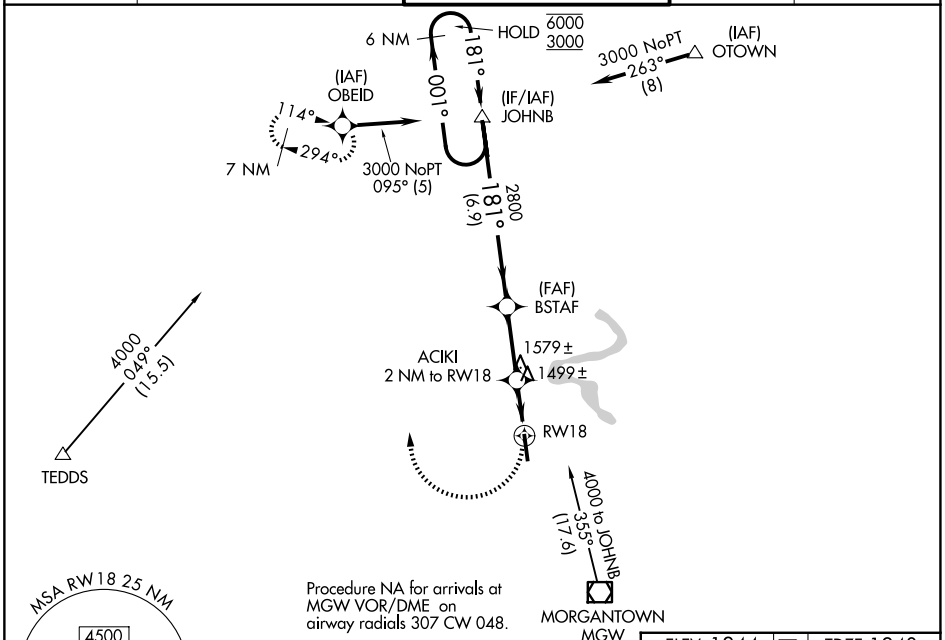

Procedure NA for arrivals at MGW VOR/DME on airway radials 307 CW 048.

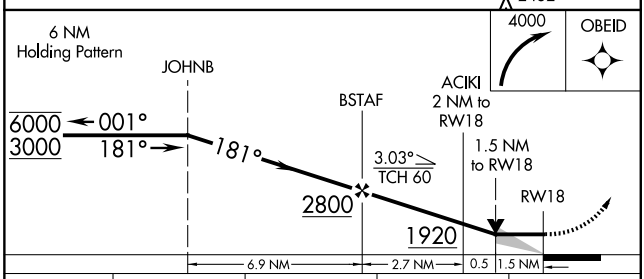

ELEV 1244 D TDZE 1240

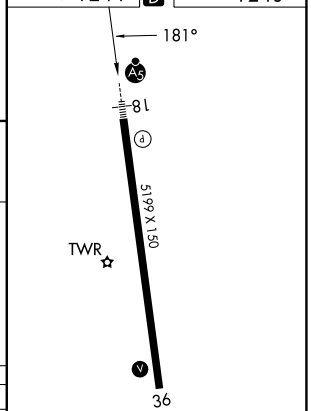

CATEGORY	A	B	C	D
LNAV MDA	1760-½ 520 (600-½)		1760-1 520 (600-1)	1760-1¼ 520 (600-1¼)
CIRCLING	1800-1 556 (600-1)		2180-2¾ 936 (1000-2¾)	2640-3 1396 (1400-3)

REIL Rwy 36 L
HIRL Rwy 18-36 L

NE-4, 04 SEP 2025 to 02 OCT 2025