ALTUS, OKLAHOMA

RNAV (RNP) X RWY 36L

APCH CRS 355°	Rwy ldg 13,440 TDZE 1354 Arpt Elev 1382

AL-482 (USAF)

ALTUS AFB (KLTS)

RNP AR APCH - RF

* When ALS inop, increase RVR to 45, vis to 7/8 mile.
** When ALS inop, increase RVR to 55, vis to 1 mile.

ALSF-1

MISSED APPROACH: Climb to 4000 on track 355° to MRTHA and hold.

ATIS★	APP CON	TOWER★	GND CON	CLNC DEL
109.8 273.5	125.1 353.7	119.65 254.4	121.85 275.8	120.65 284.7

For uncompensated Baro-VNAV systems, procedure NA below -17°C or above 54°C.

ATC Radar Required for holding.

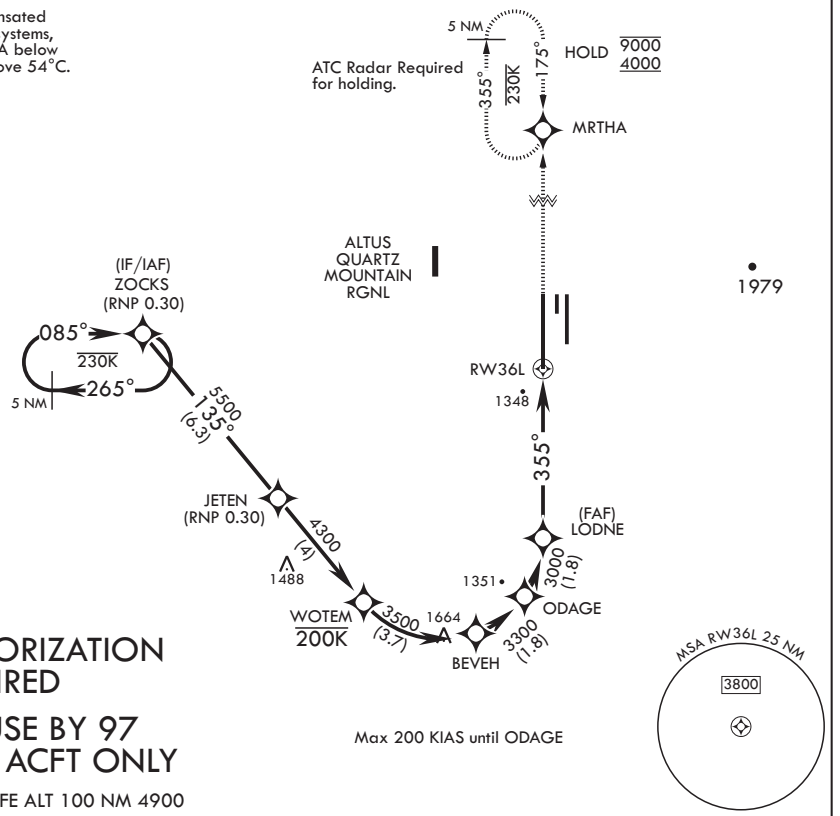

AUTHORIZATION REQUIRED

FOR USE BY 97 AMW ACFT ONLY

EMERG SAFE ALT 100 NM 4900

Max 200 KIAS until ODAGE

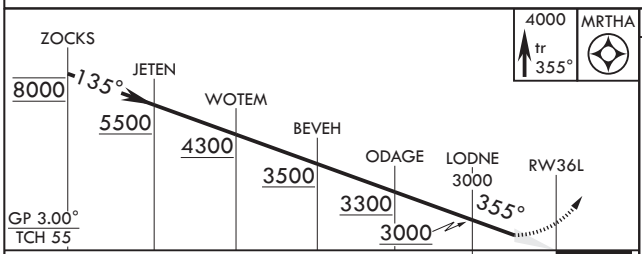

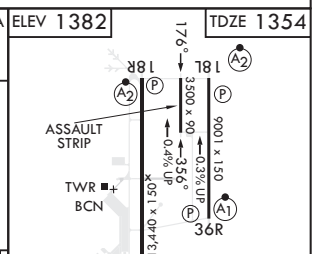

CATEGORY	A	B	C	D
RNP 0.10 DA*	1646/24		292	(300-½)
RNP 0.30 DA**	1732/35		378	(400-⅝)

ALTUS, OKLAHOMA

34°40'N - 99°16'W

ALTUS AFB (KLTS)

Amdt 2 14JUL22

RNAV (RNP) X RWY 36L

SC-1, 04 SEP 2025 to 02 OCT 2025

SC-1, 04 SEP 2025 to 02 OCT 2025