WAAS CH 90337 W34A	APP CRS 343°	Rwy Ldg 8203 TDZE 7280 Apt Elev 7289

RNAV (GPS) RWY 34
KEMMERER MUNI (EMM)

Baro-VNAV and VDP NA when using Evanston altimeter setting.
For uncompensated Baro-VNAV systems, LNAV/VNAV NA below -27°C (-16°F) or above 54°C (130°F). DME/DME RNP-0.3 NA.
Night landing: Rwy 4, 10, 22, 28 NA. When local altimeter setting not received, use Evanston altimeter setting: increase all DA 111 feet and visibilities ⅛ mile; increase all MDA 120 feet.

MISSED APPROACH: Climb to 12000 direct ATOXY and on track 268° direct GEGME and hold, continue climb-in-hold to 12000.

AWOS-3PT	SALT LAKE CITY CENTER	UNICOM
119.675	124.35 353.5	122.8 (CTAF) L

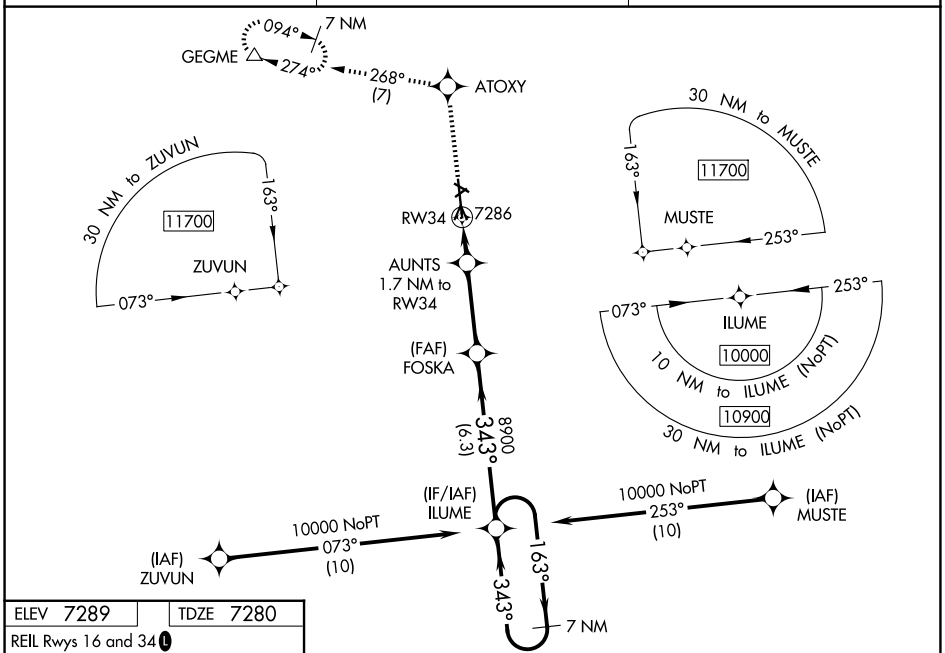

ELEV 7289	TDZE 7280

REIL Rwys 16 and 34 L
MIRL Rwys 16-34 and 4-22 L

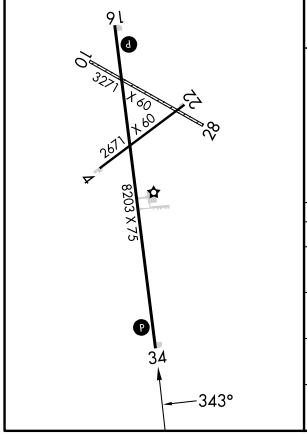

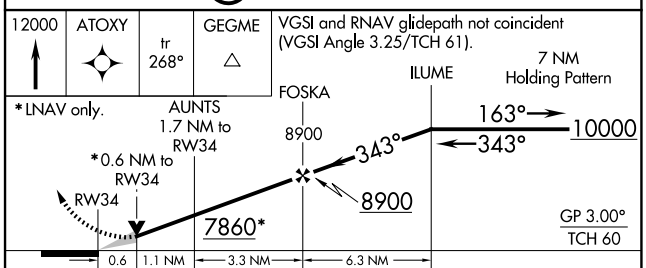

CATEGORY		A	B	C	D
LPV	DA	7530-1	250 (300-1)	NA	
LNAV/VNAV	DA	7530-1	250 (300-1)	NA	
LNAV MDA		7540-1	260 (300-1)	NA	
CIRCLING		7660-1 371 (400-1)	8240-1½ 951 (1000-1½)	NA	

NW-1, 04 SEP 2025 to 02 OCT 2025