WAAS CH 69334 W31A	APP CRS 314°	Rwy ldg 5813 TDZE 978 Apt Elev 978

RNAV (GPS) RWY 31
JOPLIN RGNL (JLN)

RNP APCH-GPS.

For uncompensated Baro-VNAV systems, LNAV/VNAV NA below -16°C or above 54°C. Inoperative table does not apply. Rwy 31 helicopter visibility reduction below ¾ SM NA.

ODALS

MISSED APPROACH: Climb to 3100 direct HOTCH and hold.

ATIS	KANSAS CITY CENTER	JOPLIN TOWER*	GND CON	UNICOM
120.85	128.6 282.325	119.8 (CTAF) L	121.6	122.95

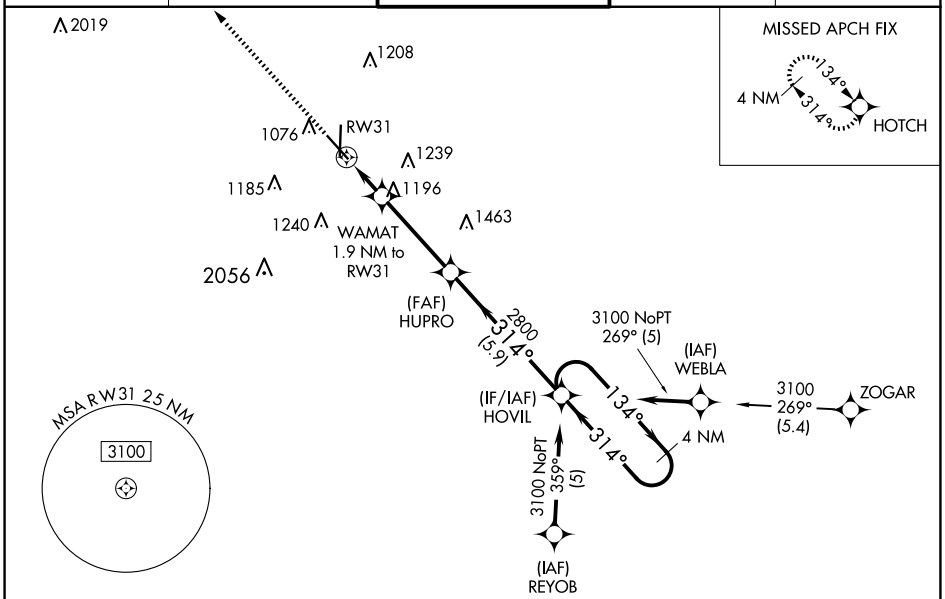

ELEV 978 | D | TDZE 978

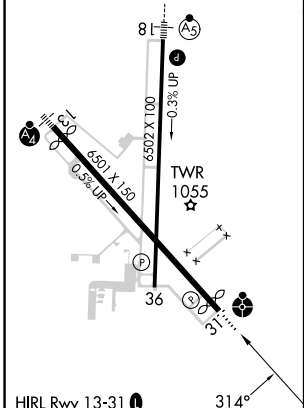

HIRL Rwy 13-31 L
HIRL Rwy 18-36

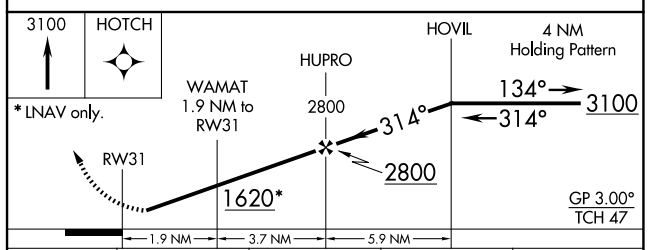

CATEGORY	A	B	C	D
LPV DA	1229-¾ 251 (300-¾)			
LNAV/VNAV DA	1357-1¼ 379 (400-1¼)			
LNAV MDA	1500-1 522 (600-1)		1500-1½ 522 (600-1½)	
C CIRCLING	1500-1 522 (600-1)		1540-1½ 562 (600-1½)	1600-2 622 (700-2)

NC-3, 04 SEP 2025 to 02 OCT 2025
NC-3, 04 SEP 2025 to 02 OCT 2025